

Outer Dowsing Offshore Wind

Plans

2.18 Onshore Crossing Plan

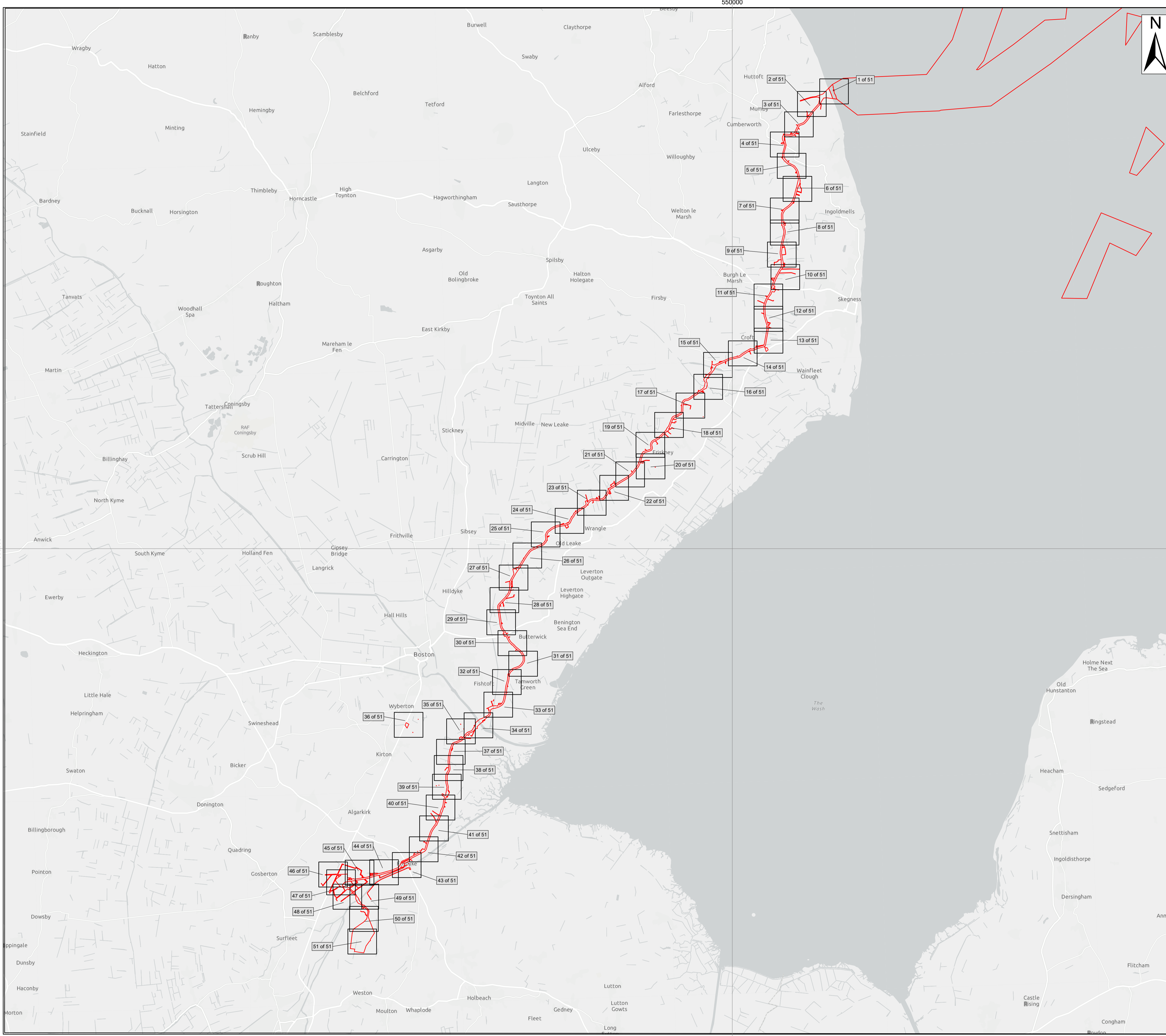
Date: March 2024

Document Reference: 2.18

Pursuant to APFP Regulation: 5(2)(o)

Rev: 1.0

| | | | | | | |
|--|------------------------------------|---|--------------------|-------------------------|--------------------|--------------------|
| Company: | Outer Dowsing Offshore Wind | Asset: | Whole Asset | | | |
| Project: | Whole Wind Farm | Sub Project/Package: | Whole Asset | | | |
| Document Title or Description: | 2.18 Onshore Crossing Plan | | | | | |
| Internal Document Number: | PP1-ODOW-DEV-CS-PLN-0028 | 3 rd Party Doc No (If applicable): | N/A | | | |
| Outer Dowsing Offshore Wind accepts no liability for the accuracy or completeness of the information in this document nor for any loss or damage arising from the use of such information. | | | | | | |
| Rev No. | Date | Status / Reason for Issue | Author | Checked by | Reviewed by | Approved by |
| 1.0 | March 2024 | DCO Application | Dalcour Maclaren | Shepherd and Wedderburn | Outer Dowsing | Outer Dowsing |

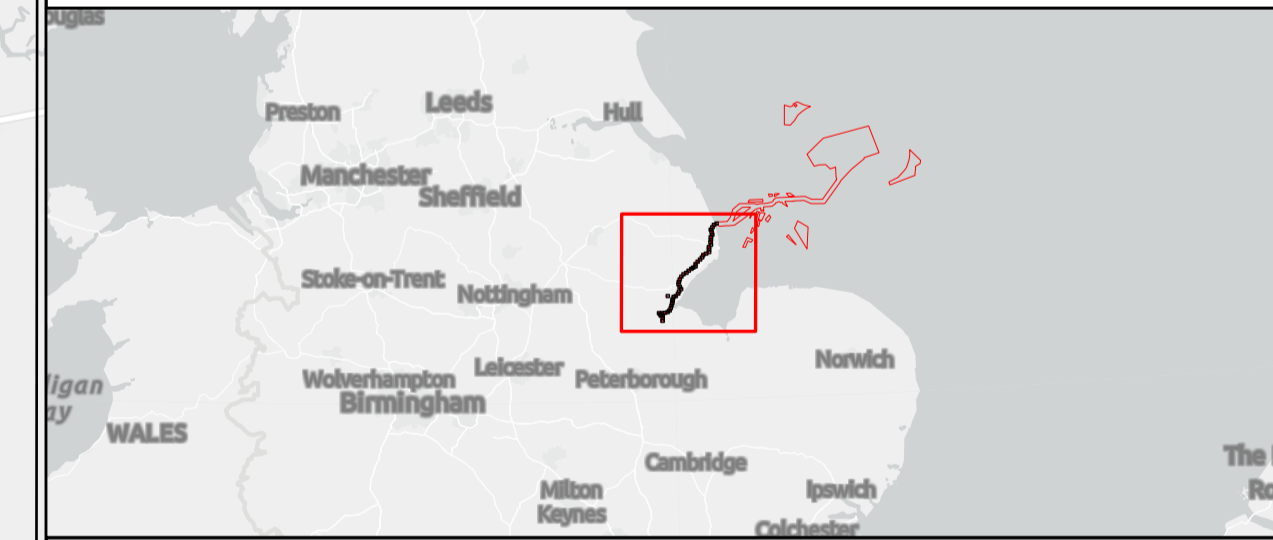
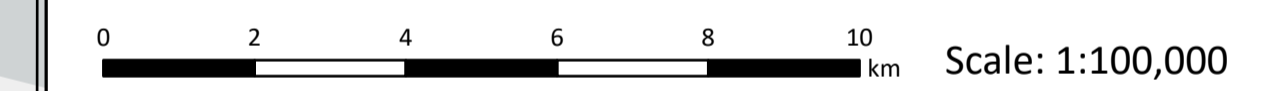


Legend
 Order Limits

Source:
 Contains Esri Community Maps Contributors, Esri UK, Esri, TomTom, Garmin, Foursquare, GeoTechnologies, Inc, METI/NASA, USGS, Esri UK, Esri, TomTom, Garmin, Foursquare, GeoTechnologies, Inc, METI/NASA, USGS, Esri UK, Esri, TomTom, Garmin, FAO, NOAA, USGS.
 Based upon the Ordnance Survey Map with the sanction of the controller of HM Stationery Office. Crown Copyright Reserved. © OS Licence No. 0100031673

Notes: Status:
Application issue

Onshore Coordinate System
 Datum: OSGB 1936
 Spheroid: Airy 1830
 Projection: British National Grid
 Central Meridian: 2 W
 Vertical Reference: Newlyn

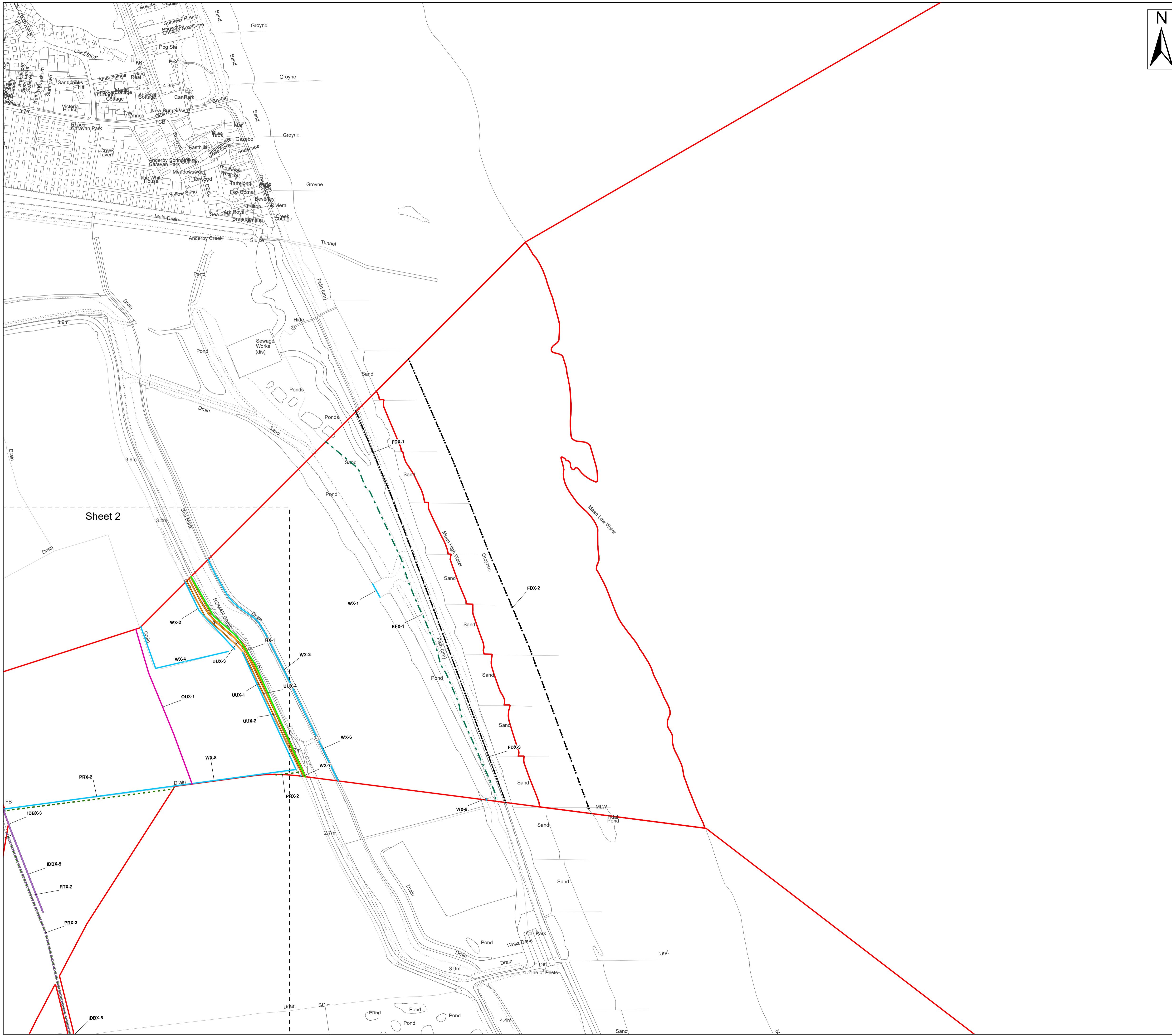


Outer Dowsing Offshore Wind 2.18 Onshore Crossing Plan DCO Application

Drawing No: PP1-ODOW-DEV-CS-PLN-0028

| Drawing: Overview Sheet | | | Page Size: A1 | | |
|-------------------------|------------|-----------------------|---------------|---------|----------|
| Rev No: | Date | Description | Drawn | Checked | Approved |
| 1.0 | 14.03.2024 | DCO Application Issue | SLR/ODOW | ODOW | ODOW |
| | | | | | |

This document may only be used for the purpose for which it was commissioned and in accordance with the terms of engagement for that commission. Unauthorised use of this document in any form whatsoever is prohibited.

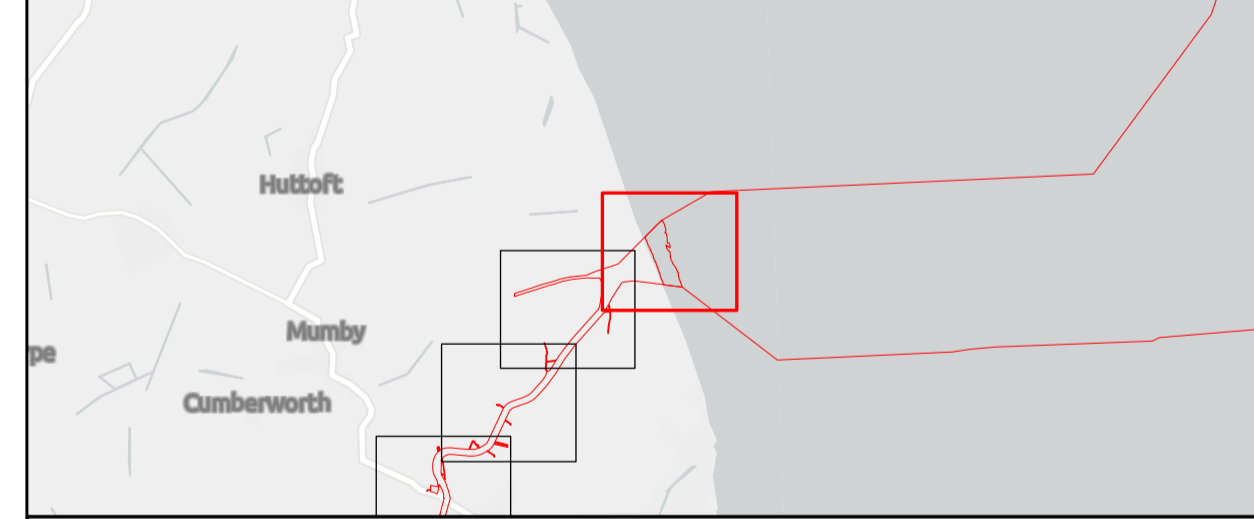
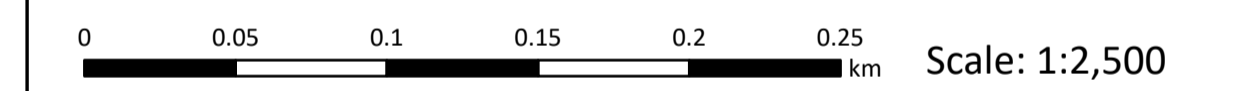


- Legend**
- Order Limits
 - - - England Coast Path Crossing (EFX)
 - · - · - Environment Agency Flood Defence Crossing (FDX)
 - Ordinary Watercourse Crossing (WX)
 - Internal Drainage Board Asset Crossing (IDBX)
 - - - - - Local Road or Access Track Crossing (RTX)
 - Overhead Utilities Crossing (OUX)
 - · · · · Public Right of Way Crossing (PRX)
 - Main Road Crossing (RX)
 - Underground Utilities Crossing (UUX)
 - Sheet Extent

Source:
 Contains Esri Community Maps Contributors, Esri UK, Esri, TomTom, Garmin, Foursquare, GeoTechnologies, Inc, METI/NASA, USGS, Esri UK, Esri, TomTom, Garmin, Foursquare, GeoTechnologies, Inc, METI/NASA, USGS.
 Based upon the Ordnance Survey Map with the sanction of the controller of HM Stationery Office. Crown Copyright Reserved. © OS Licence No. 0100031673

| | |
|--------|------------------------------|
| Notes: | Status: Application issue |
|--------|------------------------------|

Onshore Coordinate System
 Datum: OSGB 1936
 Spheroid: Airy 1830
 Projection: British National Grid
 Central Meridian: 2 W
 Vertical Reference: Newlyn

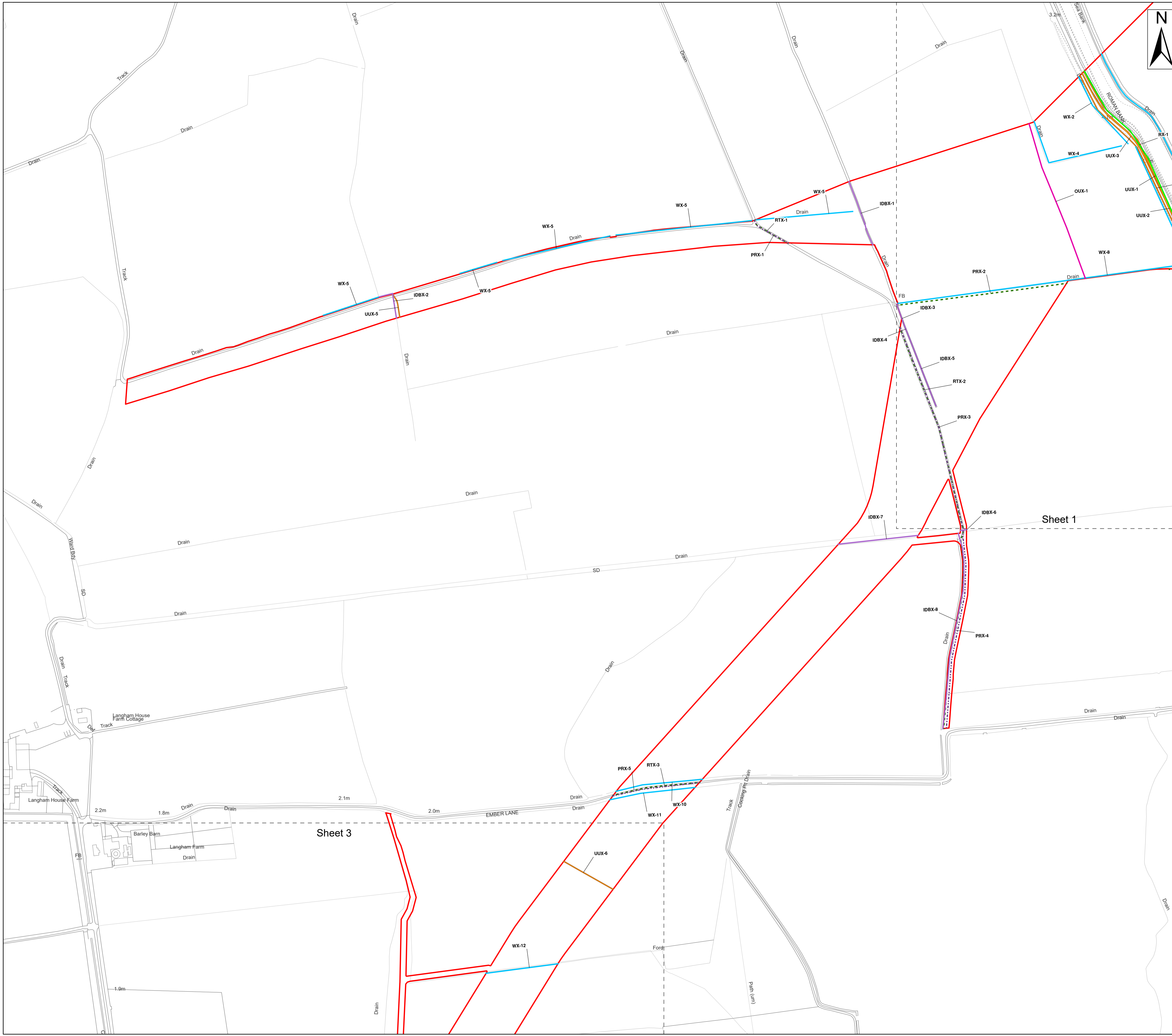


Outer Dowsing Offshore Wind 2.18 Onshore Crossing Plan DCO Application

Drawing No: PP1-ODOW-DEV-CS-PLN-0028

| Drawing: 1 of 51 | | | Page Size: A1 | | |
|------------------|------------|-----------------------|---------------|---------|----------|
| Rev No: | Date | Description | Drawn | Checked | Approved |
| 1.0 | 14.03.2024 | DCO Application Issue | SLR/ODOW | ODOW | ODOW |
| | | | | | |

This document may only be used for the purpose for which it was commissioned and in accordance with the terms of engagement for that commission. Unauthorised use of this document in any form whatsoever is prohibited.



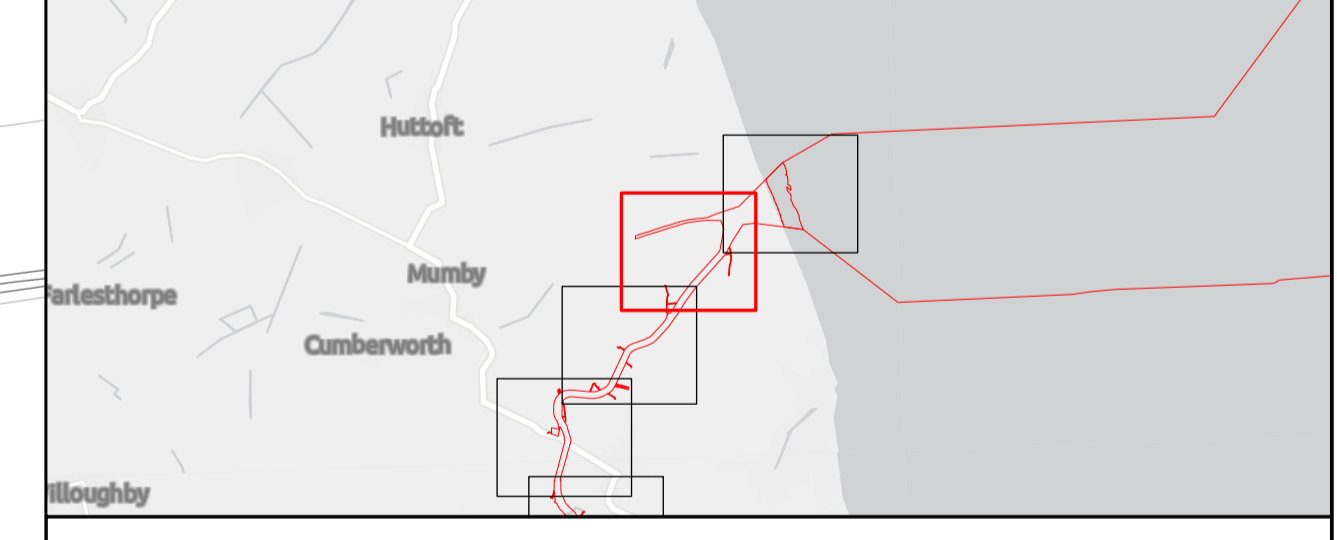
Legend

- Order Limits
- Ordinary Watercourse Crossing (WX)
- Internal Drainage Board Asset Crossing (IDBX)
- - - Local Road or Access Track Crossing (RTX)
- Overhead Utilities Crossing (OUX)
- - - Public Right of Way Crossing (PRX)
- Main Road Crossing (RX)
- Underground Utilities Crossing (UUX)
- Sheet Extent

Source:
 Contains Esri Community Maps Contributors, Esri UK, Esri, TomTom, Garmin, Foursquare, GeoTechnologies, Inc, METI/NASA, USGS, Esri UK, Esri, TomTom, Garmin, Foursquare, GeoTechnologies, Inc, METI/NASA, USGS.
 Based upon the Ordnance Survey Map with the sanction of the controller of HM Stationery Office. Crown Copyright Reserved. © OS Licence No. 0100031673

| | |
|---------------|-------------------------------------|
| Notes: | Status: Application issue |
|---------------|-------------------------------------|

Onshore Coordinate System
 Datum: OSGB 1936
 Spheroid: Airy 1830
 Projection: British National Grid
 Central Meridian: 2 W
 Vertical Reference: Newlyn



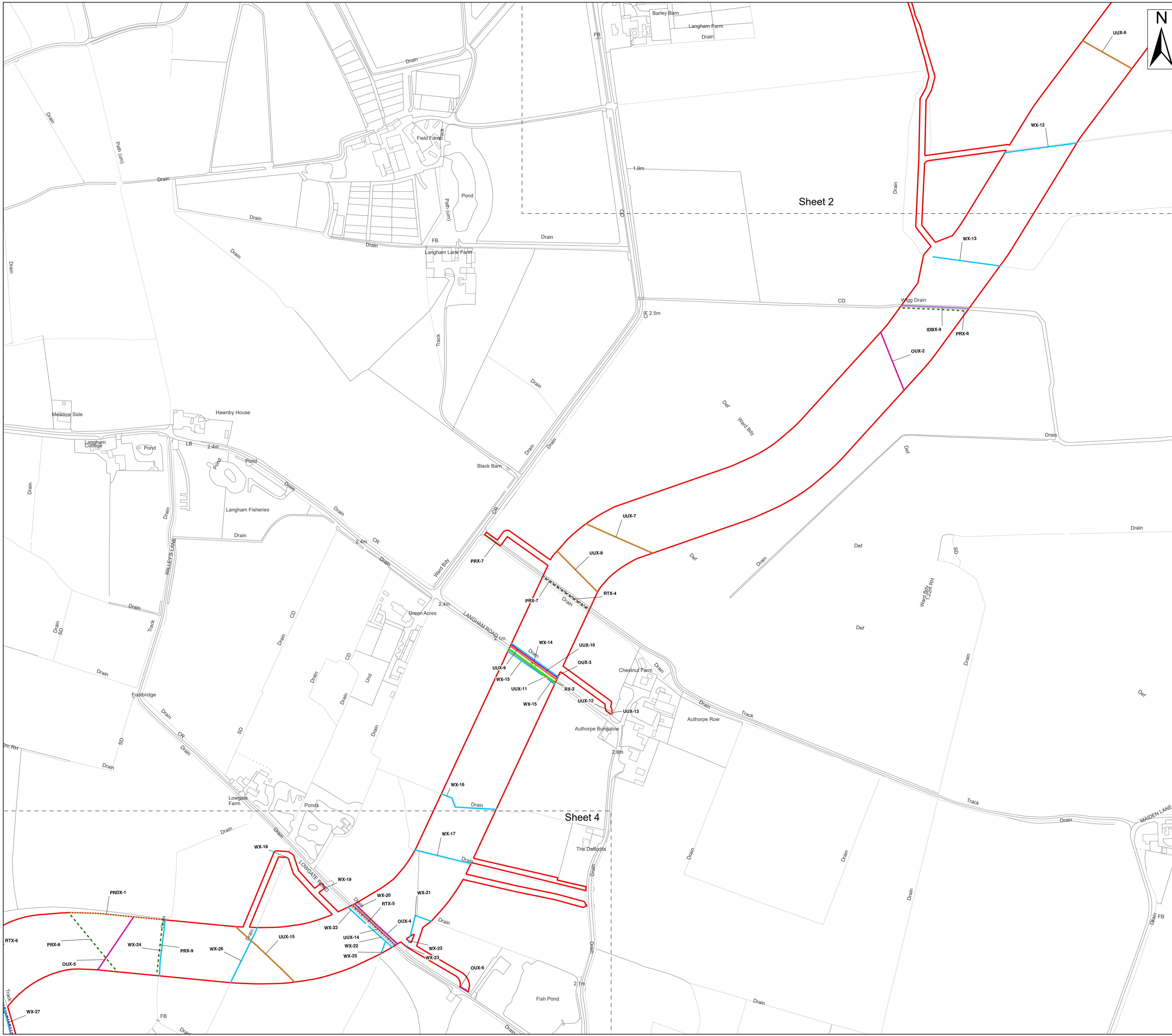
Outer Dowsing Offshore Wind 2.18 Onshore Crossing Plan DCO Application

Drawing No: PP1-ODOW-DEV-CS-PLN-0028

Drawing: 2 of 51 Page Size: A1

| Rev No: | Date | Description | Drawn | Checked | Approved |
|---------|------------|-----------------------|----------|---------|----------|
| 1.0 | 14.03.2024 | DCO Application Issue | SLR/ODOW | ODOW | ODOW |
| | | | | | |

This document may only be used for the purpose for which it was commissioned and in accordance with the terms of engagement for that commission. Unauthorised use of this document in any form whatsoever is prohibited.



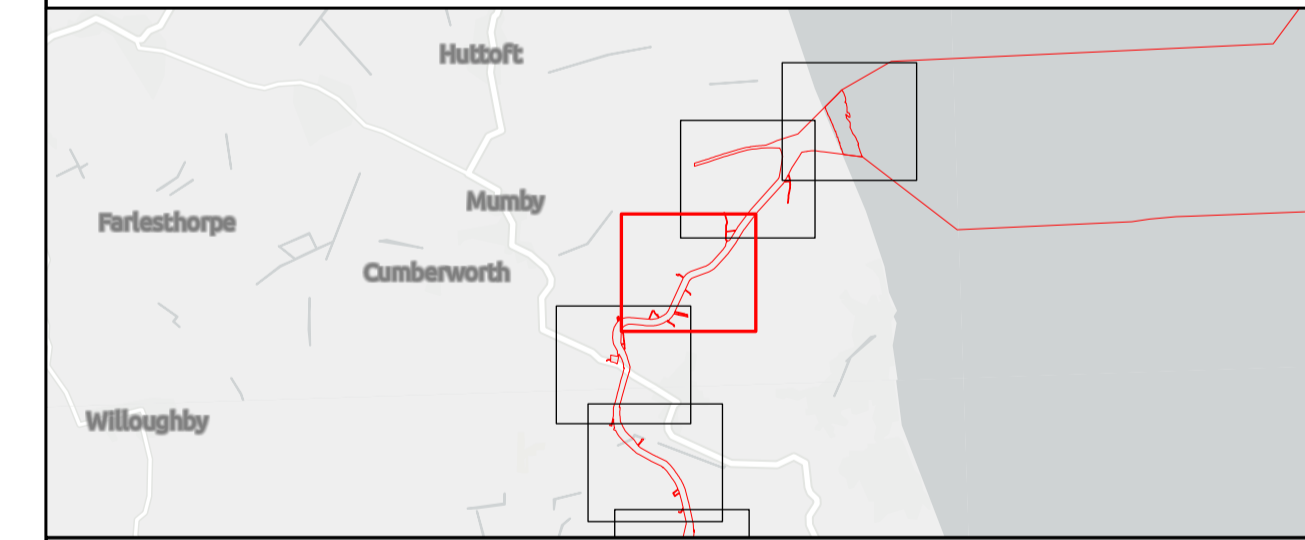
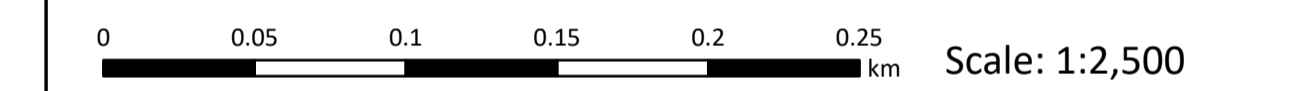
Legend

- Order Limits
- Ordinary Watercourse Crossing (WX)
- Internal Drainage Board Asset Crossing (IDBX)
- Local Road or Access Track Crossing (RTX)
- Overhead Utilities Crossing (OUX)
- Public Right of Way Crossing (PRX)
- Public Right of Way Diversion Crossing (PRDX)
- Main Road Crossing (RX)
- Underground Utilities Crossing (UUX)
- Sheet Extent

Source:
 Contains Esri Community Maps Contributors, Esri UK, Esri, TomTom, Garmin, Foursquare, GeoTechnologies, Inc, METI/NASA, USGS, Esri UK, Esri, TomTom, Garmin, Foursquare, GeoTechnologies, Inc, METI/NASA, USGS.
 Based upon the Ordnance Survey Map with the sanction of the controller of HM Stationery Office. Crown Copyright Reserved. © OS Licence No. 0100031673

| | |
|---------------|-------------------------------------|
| Notes: | Status: Application issue |
|---------------|-------------------------------------|

Onshore Coordinate System
 Datum: OSGB 1936
 Spheroid: Airy 1830
 Projection: British National Grid
 Central Meridian: 2 W
 Vertical Reference: Newlyn



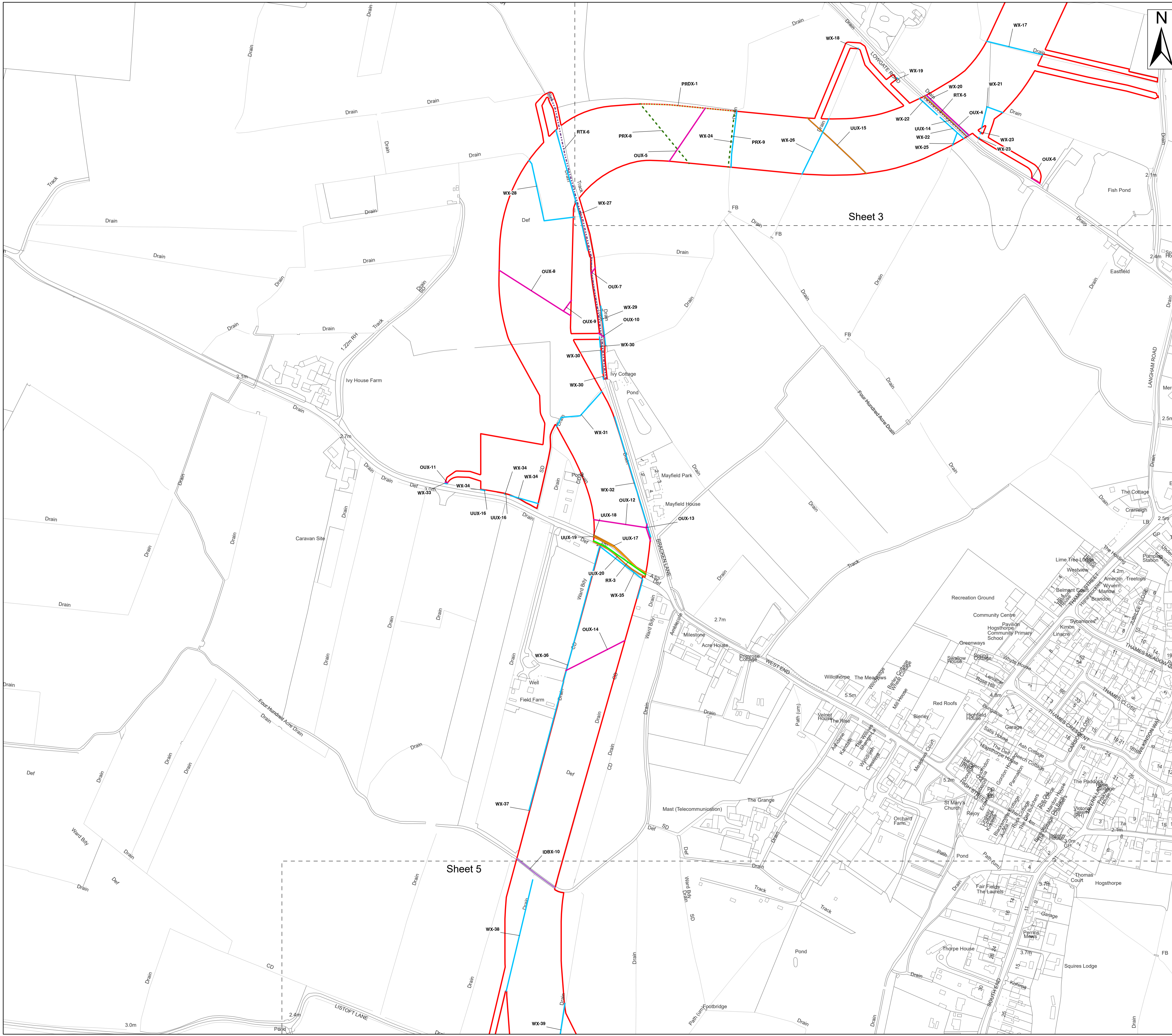
Outer Dowsing Offshore Wind 2.18 Onshore Crossing Plan DCO Application

Drawing No: PP1-ODOW-DEV-CS-PLN-0028

Drawing: 3 of 51 Page Size: A1

| Rev No: | Date | Description | Drawn | Checked | Approved |
|---------|------------|-----------------------|----------|---------|----------|
| 1.0 | 14.03.2024 | DCO Application Issue | SLR/ODOW | ODOW | ODOW |
| | | | | | |

This document may only be used for the purpose for which it was commissioned and in accordance with the terms of engagement for that commission. Unauthorised use of this document in any form whatsoever is prohibited.



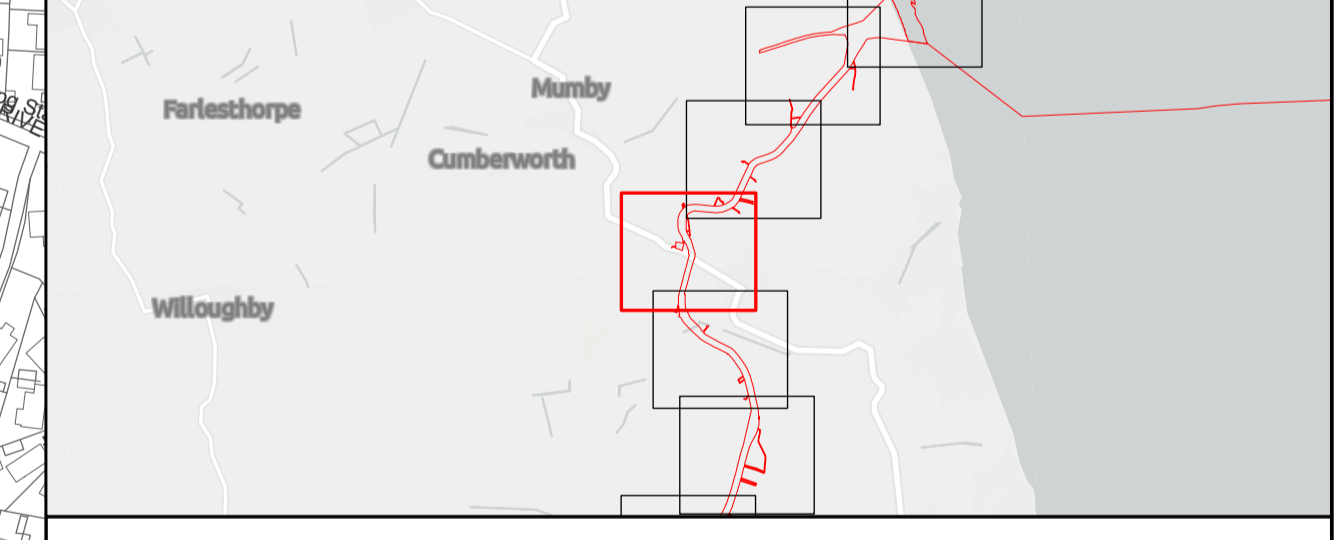
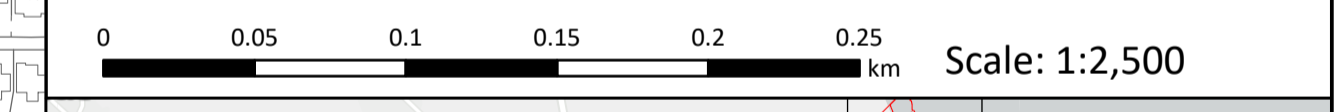
Legend

- Order Limits
- Ordinary Watercourse Crossing (WX)
- Internal Drainage Board Asset Crossing (IDBX)
- Local Road or Access Track Crossing (RTX)
- Overhead Utilities Crossing (OUX)
- Public Right of Way Crossing (PRX)
- Public Right of Way Diversion Crossing (PRDX)
- Main Road Crossing (RX)
- Underground Utilities Crossing (UUX)
- Sheet Extent

Source:
 Contains Esri Community Maps Contributors, Esri UK, Esri, TomTom, Garmin, Foursquare, GeoTechnologies, Inc, METI/NASA, USGS, Esri UK, Esri, TomTom, Garmin, Foursquare, GeoTechnologies, Inc, METI/NASA, USGS.
 Based upon the Ordnance Survey Map with the sanction of the controller of HM Stationery Office. Crown Copyright Reserved. © OS Licence No. 0100031673

| | |
|---------------|-------------------------------------|
| Notes: | Status: Application issue |
|---------------|-------------------------------------|

Onshore Coordinate System
 Datum: OSGB 1936
 Spheroid: Airy 1830
 Projection: British National Grid
 Central Meridian: 2 W
 Vertical Reference: Newlyn

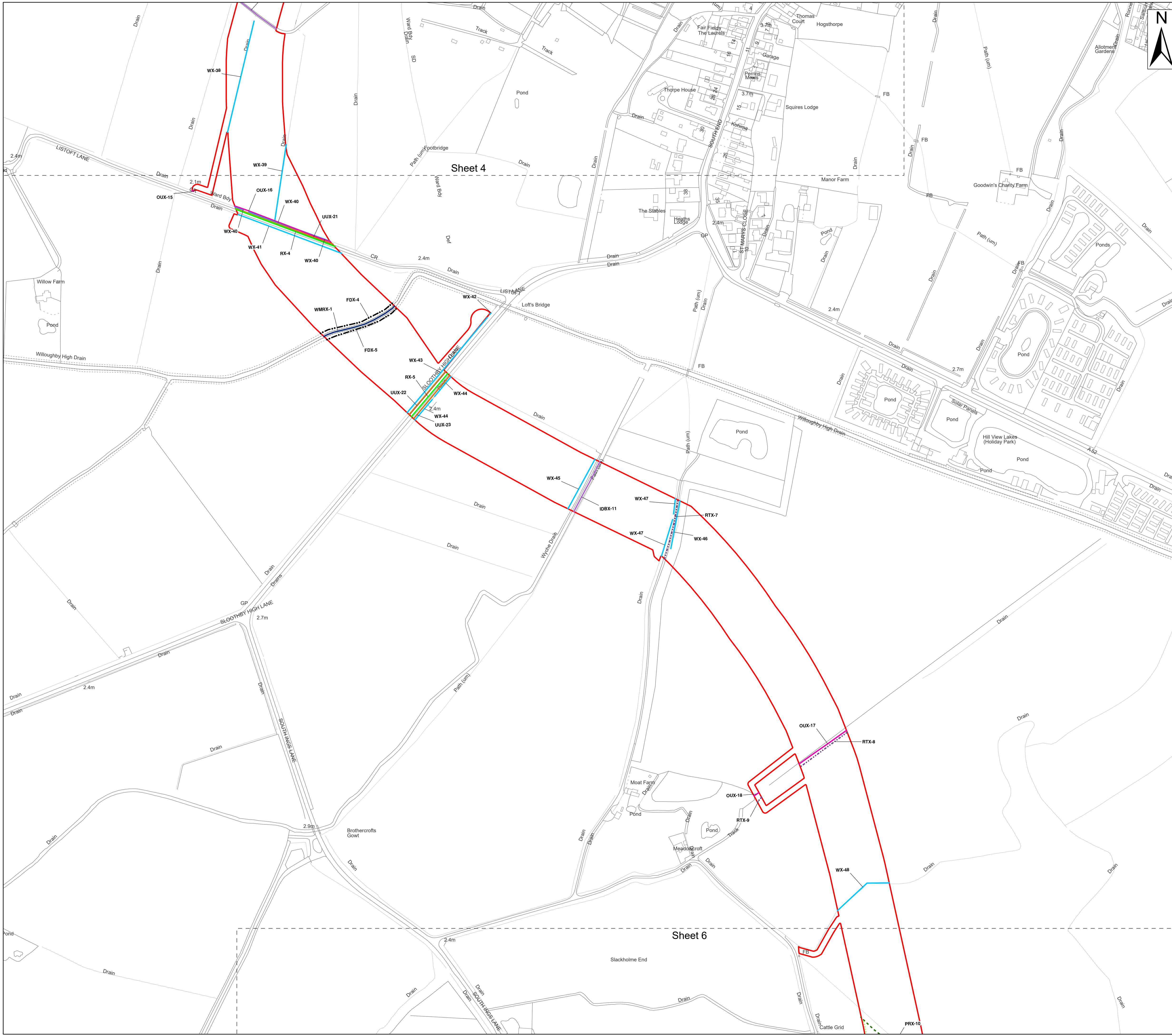


Outer Dowsing Offshore Wind 2.18 Onshore Crossing Plan DCO Application

Drawing No: PP1-ODOW-DEV-CS-PLN-0028

| Drawing: 4 of 51 | | | Page Size: A1 | | |
|------------------|------------|-----------------------|---------------|---------|----------|
| Rev No: | Date | Description | Drawn | Checked | Approved |
| 1.0 | 14.03.2024 | DCO Application Issue | SLR/ODOW | ODOW | ODOW |
| | | | | | |

This document may only be used for the purpose for which it was commissioned and in accordance with the terms of engagement for that commission. Unauthorised use of this document in any form whatsoever is prohibited.



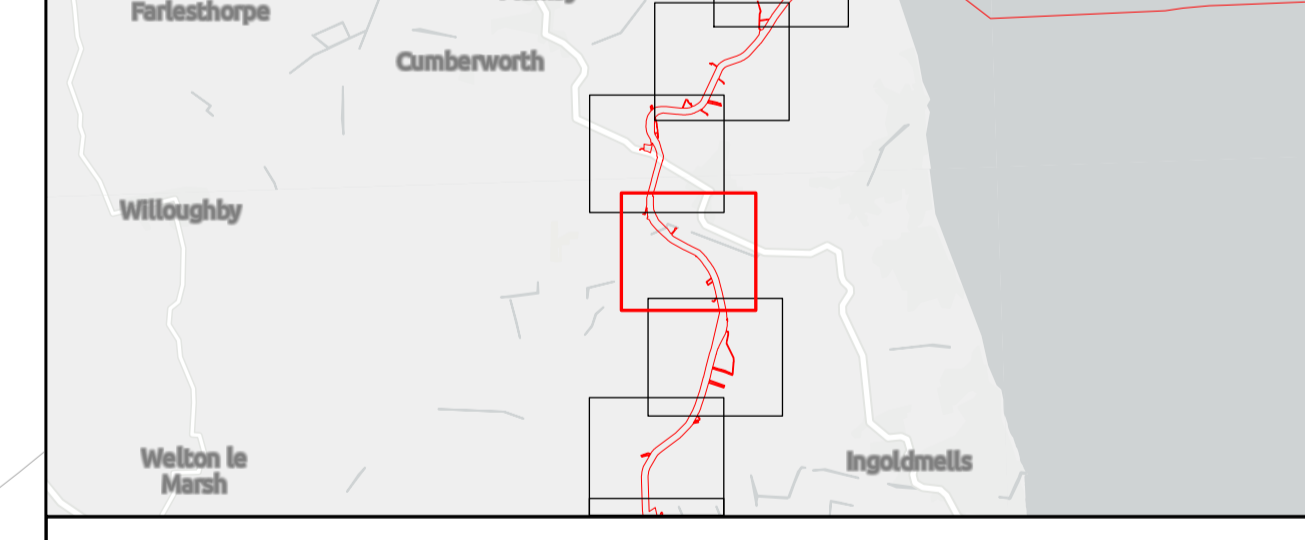
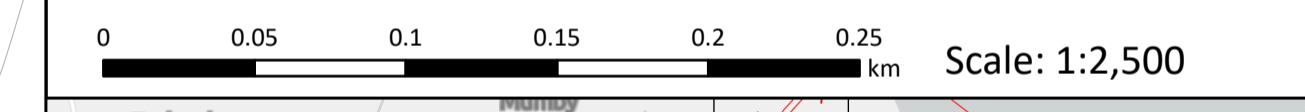
Legend

- Order Limits
- Environment Agency Flood Defence Crossing (FDX)
- Environment Agency Main River Crossing (WMRX)
- Ordinary Watercourse Crossing (WX)
- Internal Drainage Board Asset Crossing (IDBX)
- Local Road or Access Track Crossing (RTX)
- Overhead Utilities Crossing (OUX)
- Public Right of Way Crossing (PRX)
- Public Right of Way Diversion Crossing (PRDX)
- Main Road Crossing (RX)
- Underground Utilities Crossing (UUX)
- Sheet Extent

Source:
 Contains Esri Community Maps Contributors, Esri UK, Esri, TomTom, Garmin, Foursquare, GeoTechnologies, Inc, METI/NASA, USGS, Esri UK, Esri, TomTom, Garmin, Foursquare, GeoTechnologies, Inc, METI/NASA, USGS.
 Based upon the Ordnance Survey Map with the sanction of the controller of HM Stationery Office. Crown Copyright Reserved. © OS Licence No. 0100031673

| | |
|---------------|-------------------------------------|
| Notes: | Status: Application issue |
|---------------|-------------------------------------|

Onshore Coordinate System
 Datum: OSGB 1936
 Spheroid: Airy 1830
 Projection: British National Grid
 Central Meridian: 2 W
 Vertical Reference: Newlyn



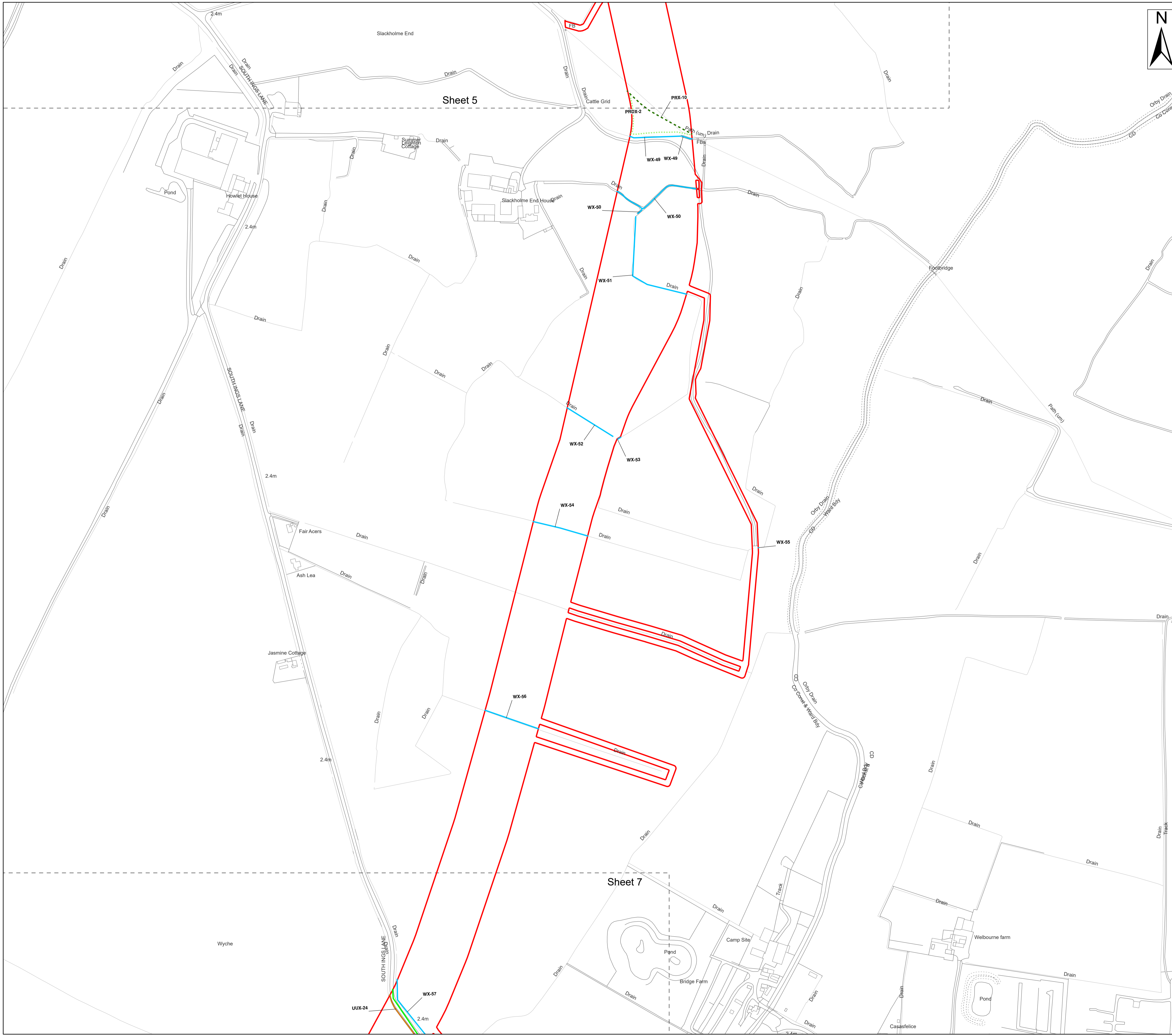
Outer Dowsing Offshore Wind 2.18 Onshore Crossing Plan DCO Application

Drawing No: PP1-ODOW-DEV-CS-PLN-0028

Drawing: 5 of 51 Page Size: A1

| Rev No: | Date | Description | Drawn | Checked | Approved |
|---------|------------|-----------------------|----------|---------|----------|
| 1.0 | 14.03.2024 | DCO Application Issue | SLR/ODOW | ODOW | ODOW |

This document may only be used for the purpose for which it was commissioned and in accordance with the terms of engagement for that commission. Unauthorised use of this document in any form whatsoever is prohibited.



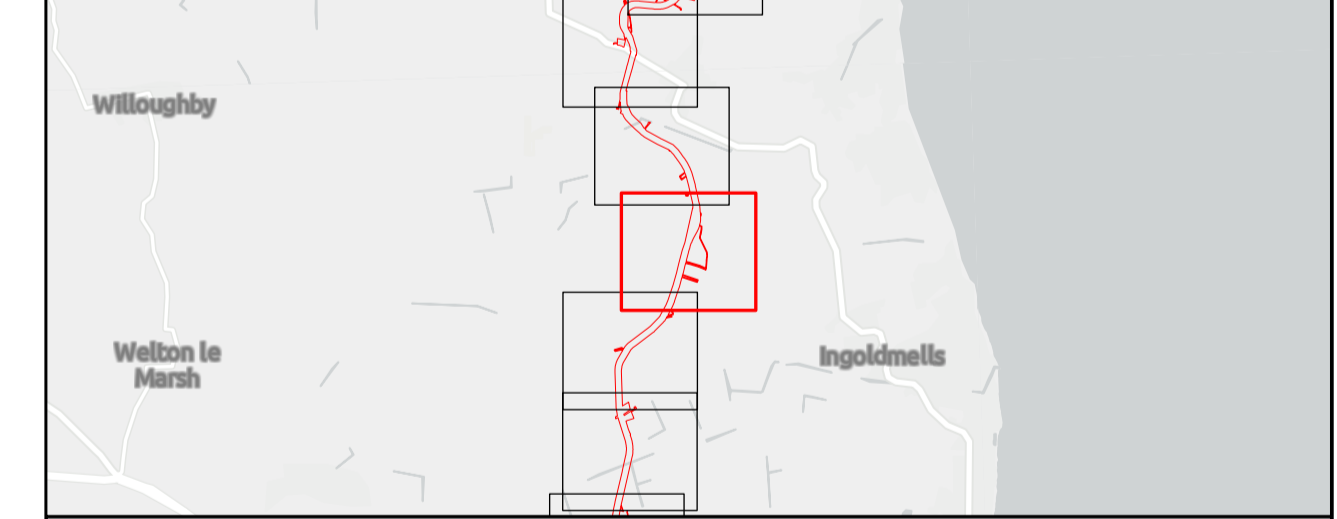
Legend

- Order Limits
- Ordinary Watercourse Crossing (WX)
- Public Right of Way Crossing (PRX)
- Public Right of Way Diversion Crossing (PRDX)
- Main Road Crossing (RX)
- Underground Utilities Crossing (UUX)
- Sheet Extent

Source:
 Contains Esri Community Maps Contributors, Esri UK, Esri, TomTom, Garmin, Foursquare, GeoTechnologies, Inc, METI/NASA, USGS, Esri UK, Esri, TomTom, Garmin, Foursquare, GeoTechnologies, Inc, METI/NASA, USGS.
 Based upon the Ordnance Survey Map with the sanction of the controller of HM Stationery Office. Crown Copyright Reserved. © OS Licence No. 0100031673

| | |
|---------------|-------------------------------------|
| Notes: | Status: Application issue |
|---------------|-------------------------------------|

Onshore Coordinate System
 Datum: OSGB 1936
 Spheroid: Airy 1830
 Projection: British National Grid
 Central Meridian: 2 W
 Vertical Reference: Newlyn

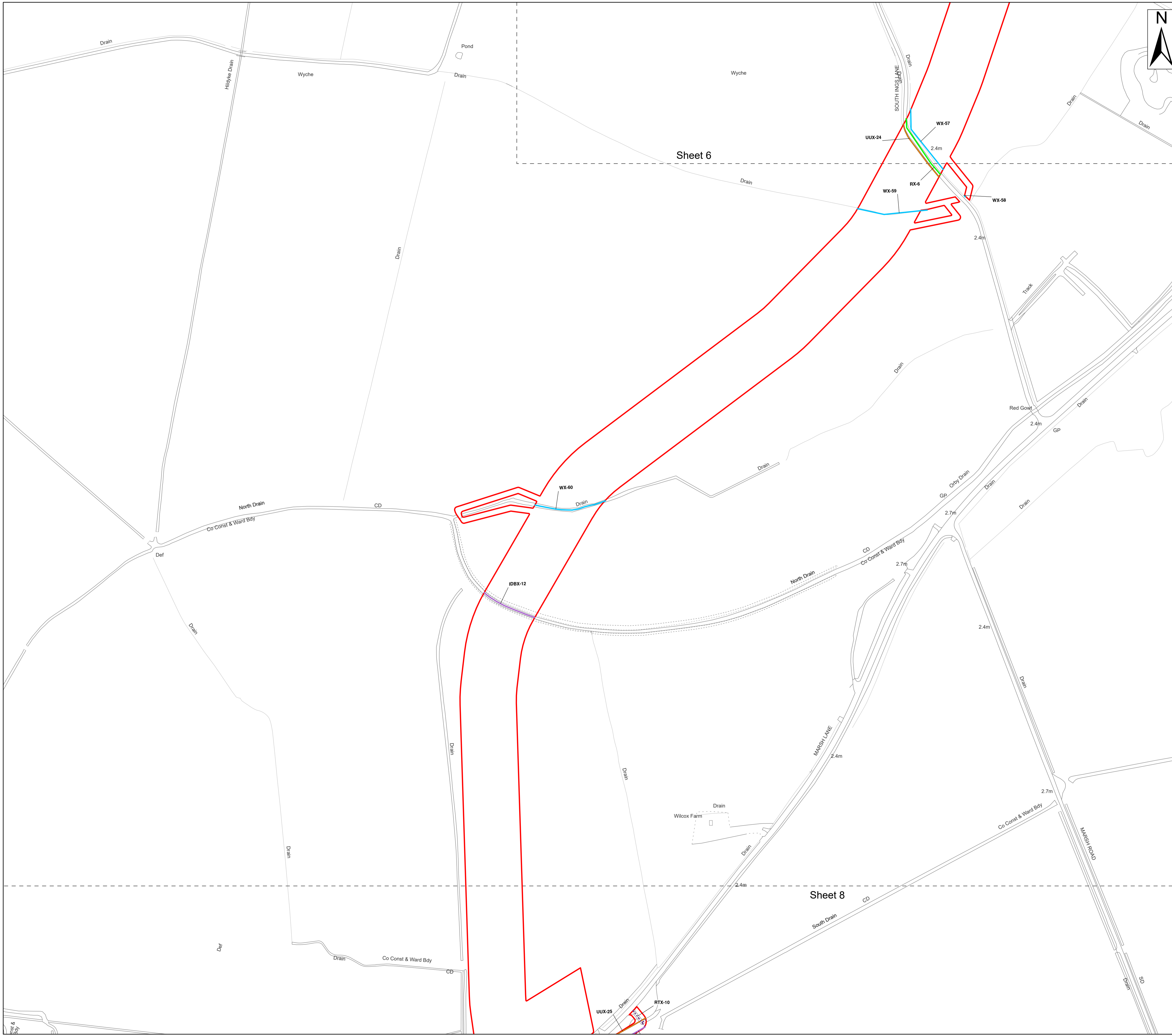


Outer Dowsing Offshore Wind 2.18 Onshore Crossing Plan DCO Application

Drawing No: PP1-ODOW-DEV-CS-PLN-0028

| Drawing: 6 of 51 | | | Page Size: A1 | | |
|------------------|------------|-----------------------|---------------|---------|----------|
| Rev No: | Date | Description | Drawn | Checked | Approved |
| 1.0 | 14.03.2024 | DCO Application Issue | SLR/ODOW | ODOW | ODOW |
| | | | | | |

This document may only be used for the purpose for which it was commissioned and in accordance with the terms of engagement for that commission. Unauthorised use of this document in any form whatsoever is prohibited.

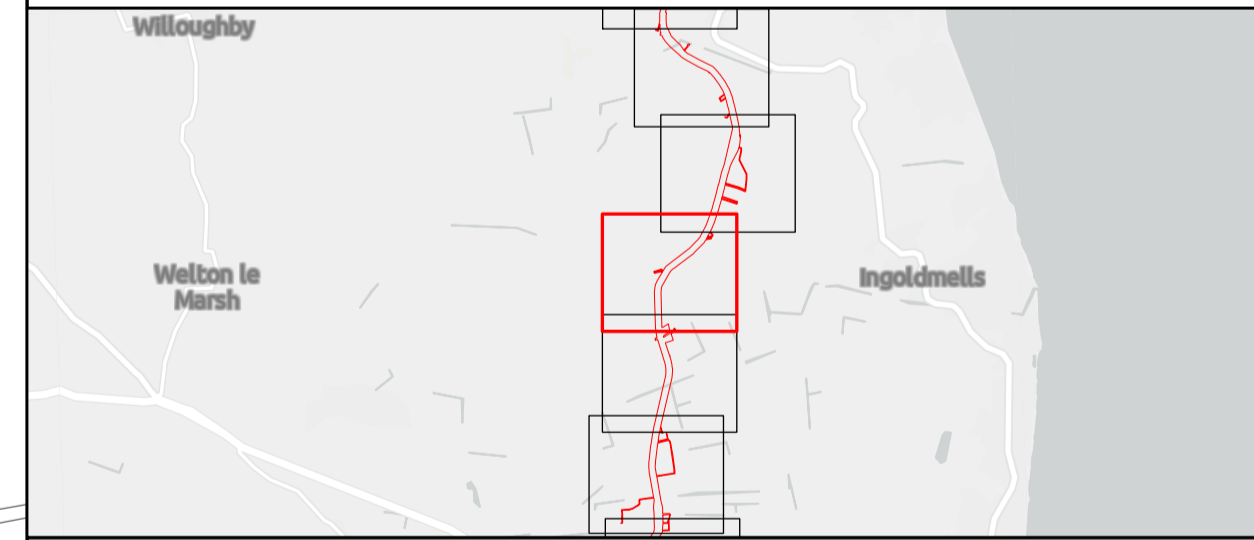
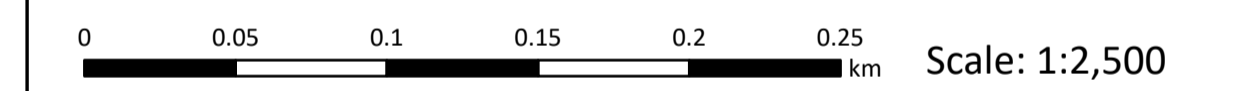


- Legend**
- ▭ Order Limits
 - ▭ Ordinary Watercourse Crossing (WX)
 - ▭ Internal Drainage Board Asset Crossing (IDBX)
 - ▭ Local Road or Access Track Crossing (RTX)
 - ▭ Main Road Crossing (RX)
 - ▭ Underground Utilities Crossing (UUX)
 - Sheet Extent

Source:
 Contains Esri Community Maps Contributors, Esri UK, Esri, TomTom, Garmin, Foursquare, GeoTechnologies, Inc, METI/NASA, USGS, Esri UK, Esri, TomTom, Garmin, Foursquare, GeoTechnologies, Inc, METI/NASA, USGS.
 Based upon the Ordnance Survey Map with the sanction of the controller of HM Stationery Office. Crown Copyright Reserved. © OS Licence No. 0100031673

| | |
|---------------|-------------------------------------|
| Notes: | Status: Application issue |
|---------------|-------------------------------------|

Onshore Coordinate System
 Datum: OSGB 1936
 Spheroid: Airy 1830
 Projection: British National Grid
 Central Meridian: 2 W
 Vertical Reference: Newlyn

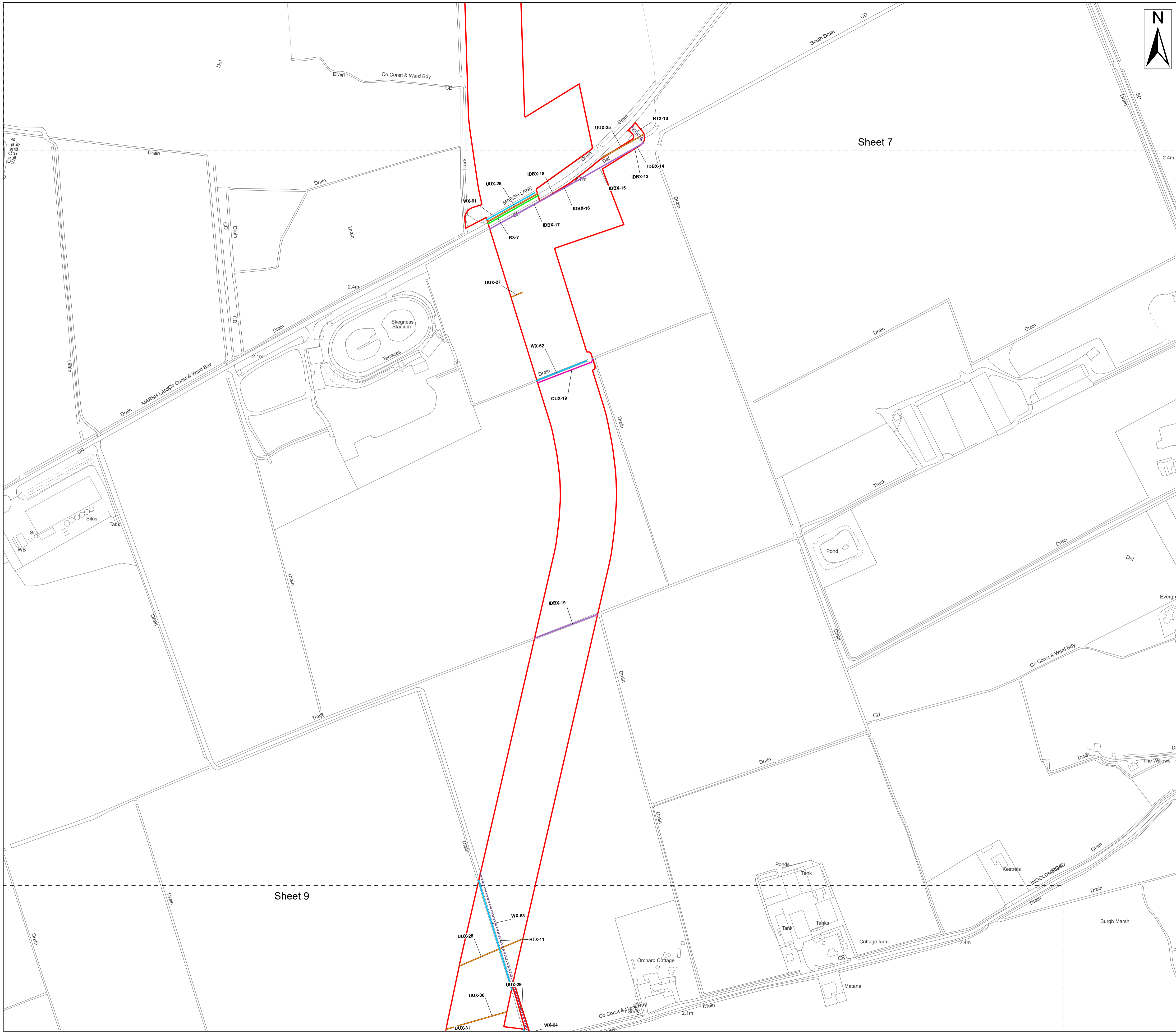


Outer Dowsing Offshore Wind 2.18 Onshore Crossing Plan DCO Application

Drawing No: PP1-ODOW-DEV-CS-PLN-0028

| Drawing: 7 of 51 | | | Page Size: A1 | | |
|------------------|------------|-----------------------|---------------|---------|----------|
| Rev No: | Date | Description | Drawn | Checked | Approved |
| 1.0 | 14.03.2024 | DCO Application Issue | SLR/ODOW | ODOW | ODOW |
| | | | | | |

This document may only be used for the purpose for which it was commissioned and in accordance with the terms of engagement for that commission. Unauthorised use of this document in any form whatsoever is prohibited.



- Legend**
- Order Limits
 - Ordinary Watercourse Crossing (WX)
 - Internal Drainage Board Asset Crossing (IDBX)
 - Local Road or Access Track Crossing (RTX)
 - Overhead Utilities Crossing (OUX)
 - Main Road Crossing (RX)
 - Underground Utilities Crossing (UUX)
 - Sheet Extent

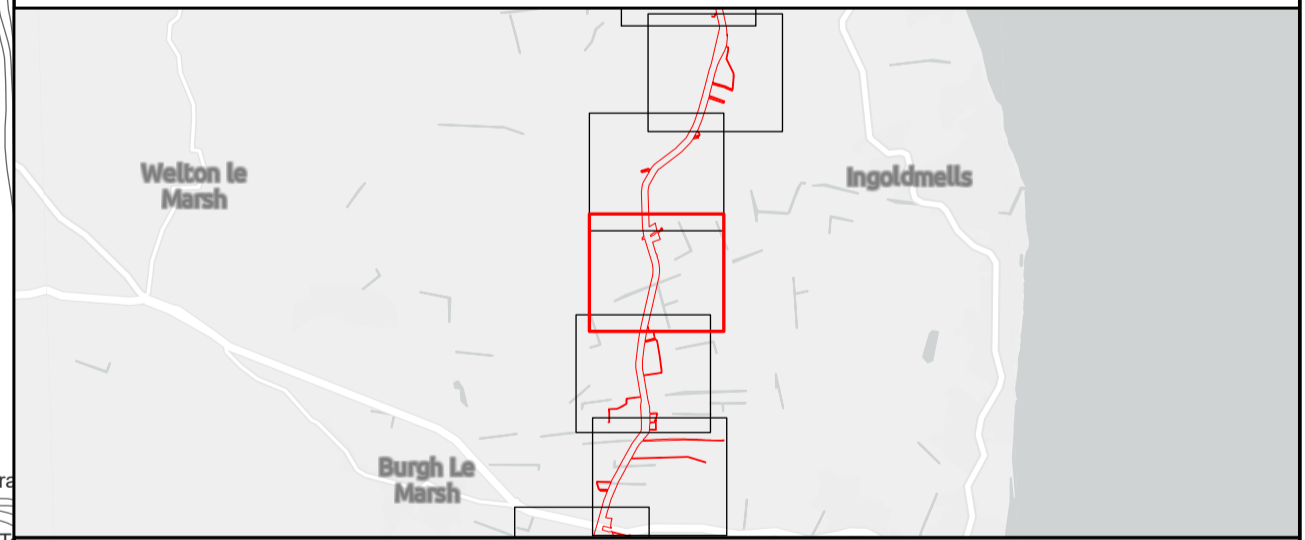
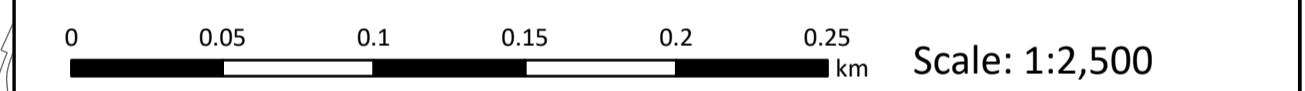
Sheet 7

Sheet 9

Source:
 Contains Esri Community Maps Contributors, Esri UK, Esri, TomTom, Garmin, Foursquare, GeoTechnologies, Inc, METI/NASA, USGS, Esri UK, Esri, TomTom, Garmin, Foursquare, GeoTechnologies, Inc, METI/NASA, USGS.
 Based upon the Ordnance Survey Map with the sanction of the controller of HM Stationery Office. Crown Copyright Reserved. © OS Licence No. 0100031673

| | |
|---------------|-------------------------------------|
| Notes: | Status: Application issue |
|---------------|-------------------------------------|

Onshore Coordinate System
 Datum: OSGB 1936
 Spheroid: Airy 1830
 Projection: British National Grid
 Central Meridian: 2 W
 Vertical Reference: Newlyn

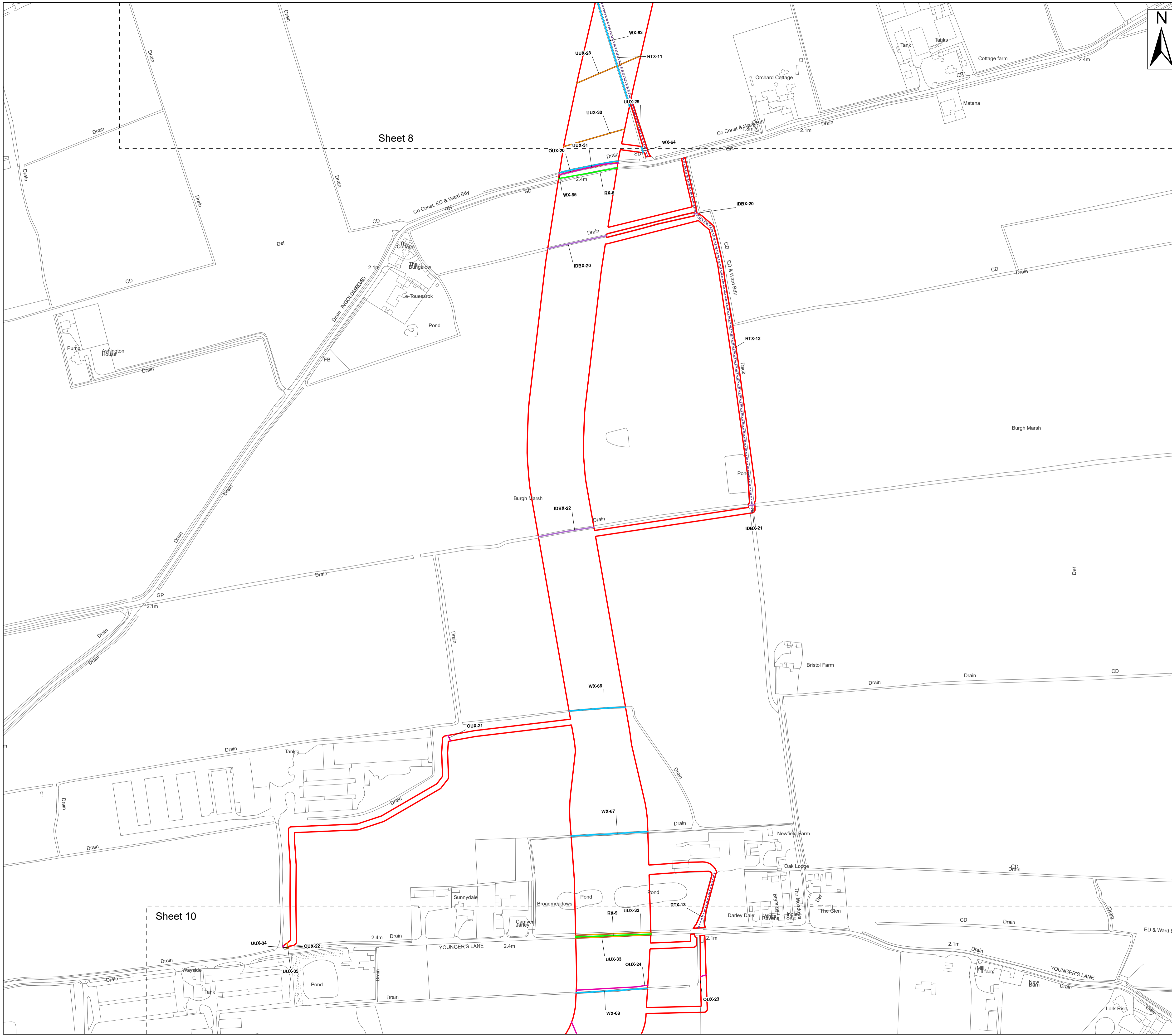


Outer Dowsing Offshore Wind 2.18 Onshore Crossing Plan DCO Application

Drawing No: PP1-ODOW-DEV-CS-PLN-0028

| Drawing: 8 of 51 | | | Page Size: A1 | | |
|------------------|------------|-----------------------|---------------|---------|----------|
| Rev No: | Date | Description | Drawn | Checked | Approved |
| 1.0 | 14.03.2024 | DCO Application Issue | SLR/ODOW | ODOW | ODOW |
| | | | | | |

This document may only be used for the purpose for which it was commissioned and in accordance with the terms of engagement for that commission. Unauthorised use of this document in any form whatsoever is prohibited.

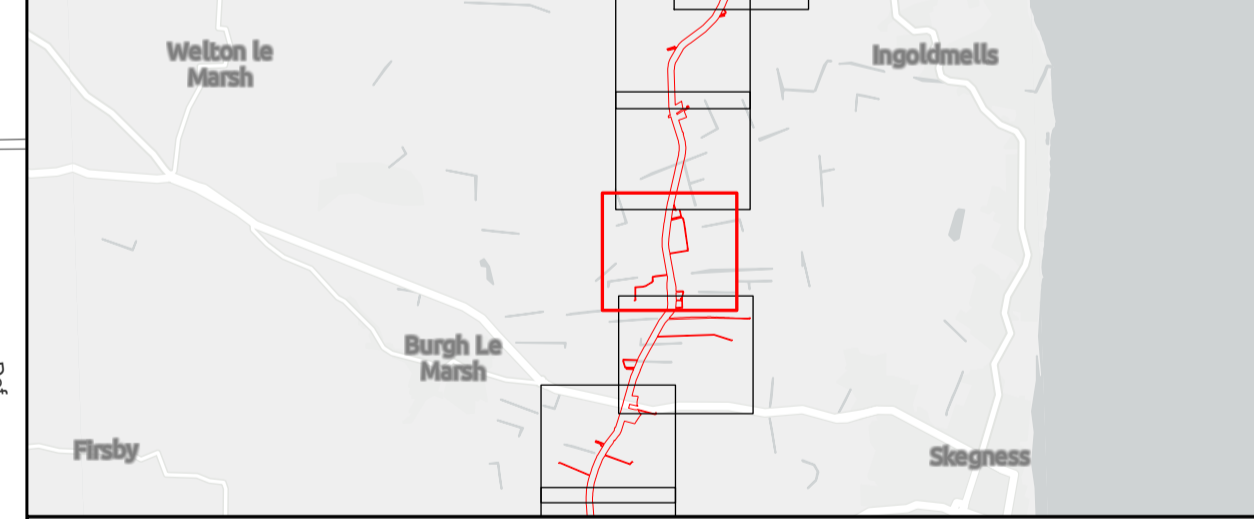
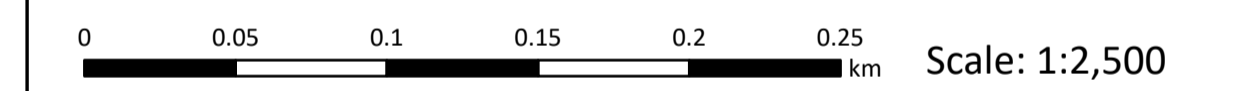


- Legend**
- Order Limits
 - Ordinary Watercourse Crossing (WX)
 - Internal Drainage Board Asset Crossing (IDBX)
 - Local Road or Access Track Crossing (RTX)
 - Overhead Utilities Crossing (OUX)
 - Main Road Crossing (RX)
 - Underground Utilities Crossing (UUX)
 - Sheet Extent

Source:
 Contains Esri Community Maps Contributors, Esri UK, Esri, TomTom, Garmin, Foursquare, GeoTechnologies, Inc, METI/NASA, USGS, Esri UK, Esri, TomTom, Garmin, Foursquare, GeoTechnologies, Inc, METI/NASA, USGS.
 Based upon the Ordnance Survey Map with the sanction of the controller of HM Stationery Office. Crown Copyright Reserved. © OS Licence No. 0100031673

| | |
|---------------|-------------------------------------|
| Notes: | Status: Application issue |
|---------------|-------------------------------------|

Onshore Coordinate System
 Datum: OSGB 1936
 Spheroid: Airy 1830
 Projection: British National Grid
 Central Meridian: 2 W
 Vertical Reference: Newlyn

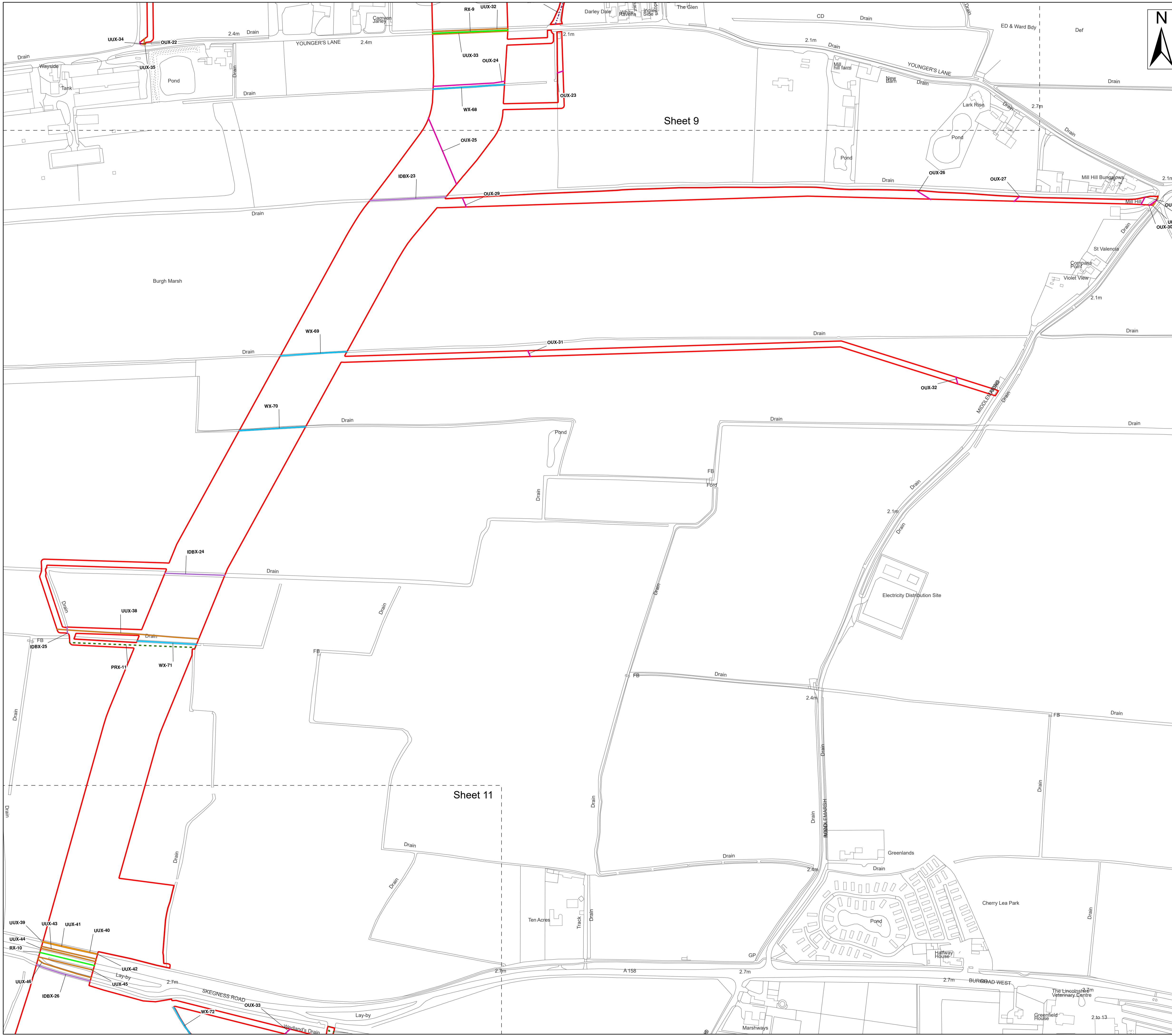


Outer Dowsing Offshore Wind 2.18 Onshore Crossing Plan DCO Application

Drawing No: PP1-ODOW-DEV-CS-PLN-0028

| Drawing: 9 of 51 | | | Page Size: A1 | | |
|------------------|------------|-----------------------|---------------|---------|----------|
| Rev No: | Date | Description | Drawn | Checked | Approved |
| 1.0 | 14.03.2024 | DCO Application Issue | SLR/ODOW | ODOW | ODOW |

This document may only be used for the purpose for which it was commissioned and in accordance with the terms of engagement for that commission. Unauthorised use of this document in any form whatsoever is prohibited.

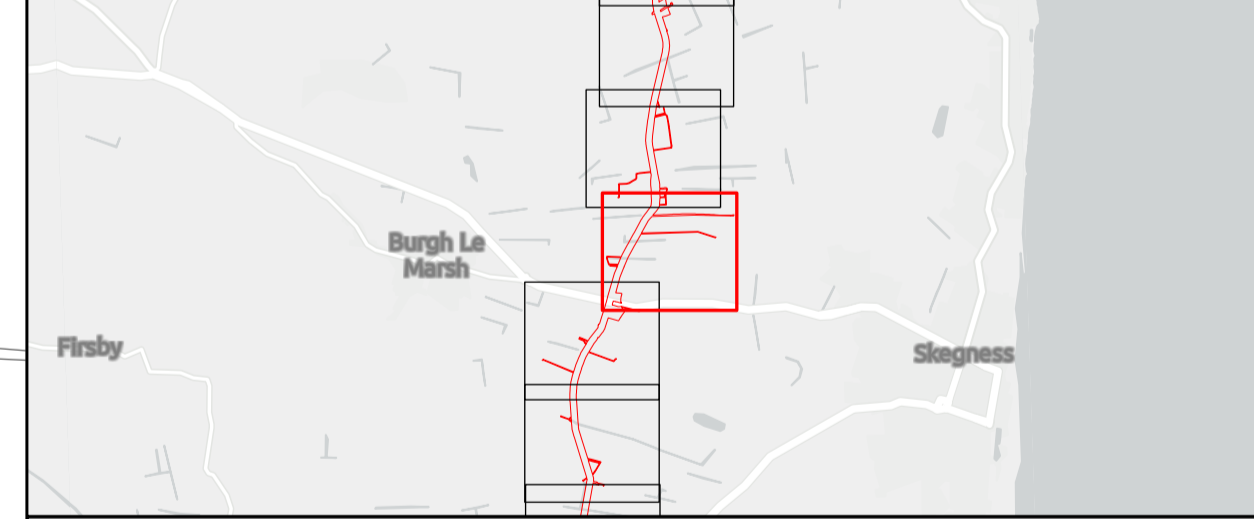
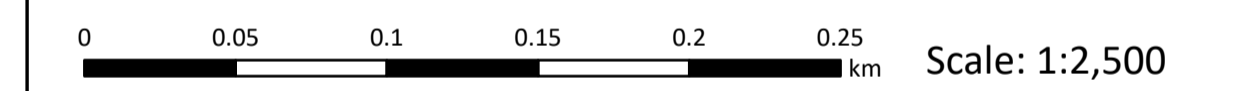


- Legend**
- Order Limits
 - Ordinary Watercourse Crossing (WX)
 - Internal Drainage Board Asset Crossing (IDBX)
 - Local Road or Access Track Crossing (RTX)
 - Overhead Utilities Crossing (OUX)
 - Public Right of Way Crossing (PRX)
 - Main Road Crossing (RX)
 - Underground Utilities Crossing (UUX)
 - Sheet Extent

Source:
 Contains Esri Community Maps Contributors, Esri UK, Esri, TomTom, Garmin, Foursquare, GeoTechnologies, Inc, METI/NASA, USGS, Esri UK, Esri, TomTom, Garmin, Foursquare, GeoTechnologies, Inc, METI/NASA, USGS.
 Based upon the Ordnance Survey Map with the sanction of the controller of HM Stationery Office. Crown Copyright Reserved. © OS Licence No. 0100031673

| | |
|---------------|-------------------------------------|
| Notes: | Status: Application issue |
|---------------|-------------------------------------|

Onshore Coordinate System
 Datum: OSGB 1936
 Spheroid: Airy 1830
 Projection: British National Grid
 Central Meridian: 2 W
 Vertical Reference: Newlyn

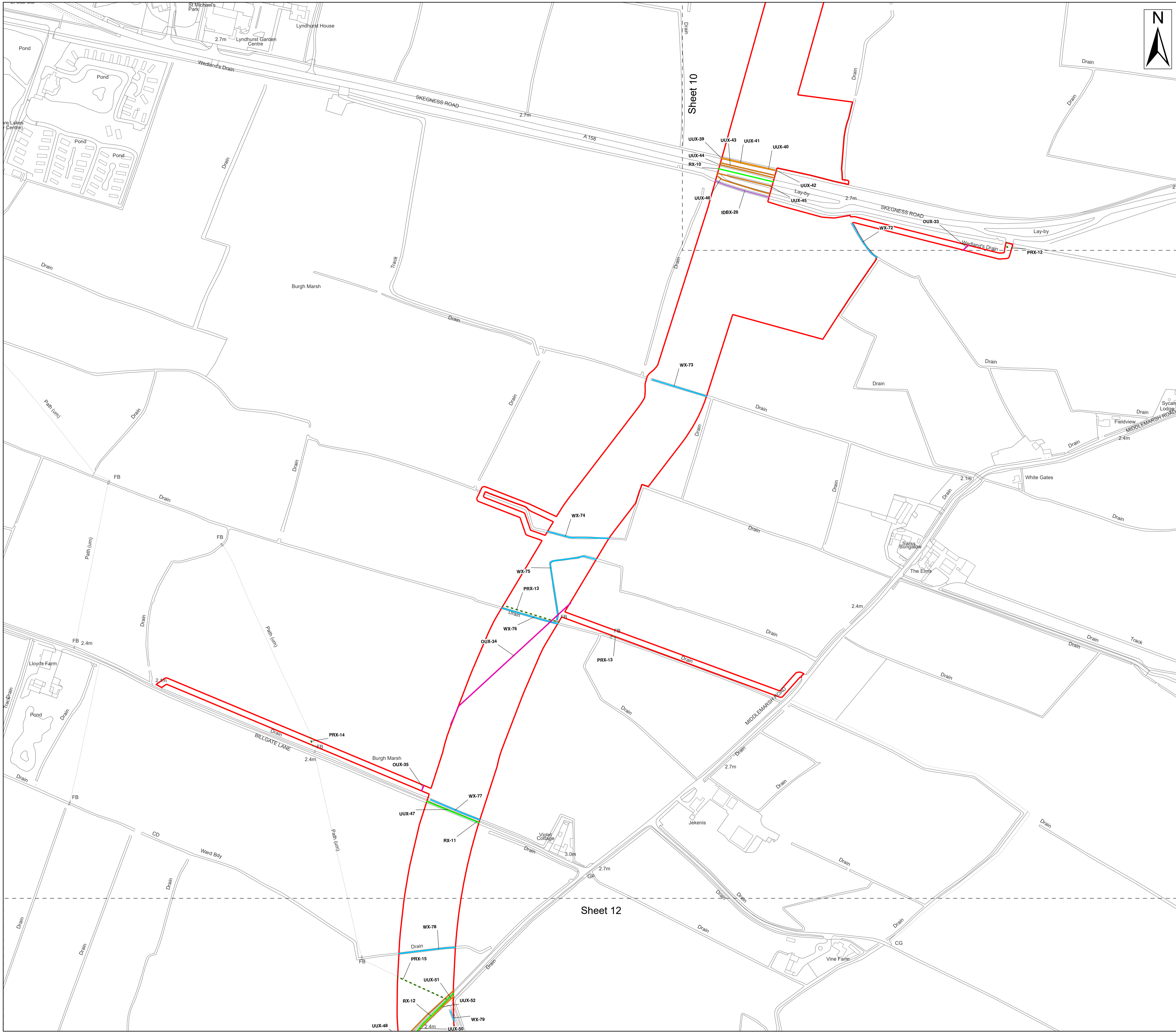


Outer Dowsing Offshore Wind 2.18 Onshore Crossing Plan DCO Application

Drawing No: PP1-ODOW-DEV-CS-PLN-0028

| Drawing: 10 of 51 | | | Page Size: A1 | | |
|-------------------|------------|-----------------------|---------------|---------|----------|
| Rev No: | Date | Description | Drawn | Checked | Approved |
| 1.0 | 14.03.2024 | DCO Application Issue | SLR/ODOW | ODOW | ODOW |
| | | | | | |

This document may only be used for the purpose for which it was commissioned and in accordance with the terms of engagement for that commission. Unauthorised use of this document in any form whatsoever is prohibited.



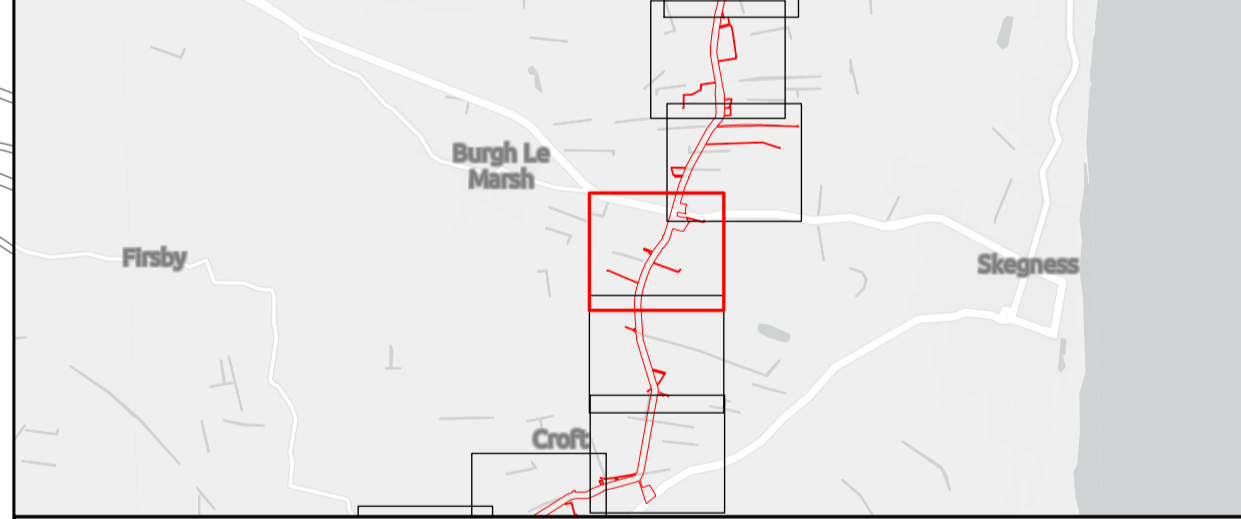
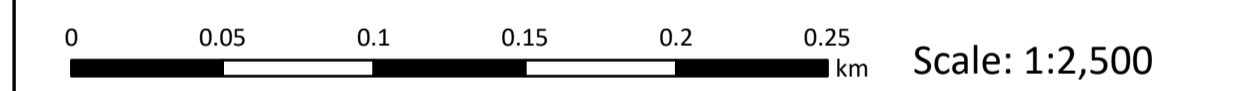
- Legend**
- Order Limits
 - Ordinary Watercourse Crossing (WX)
 - Internal Drainage Board Asset Crossing (IDBX)
 - Overhead Utilities Crossing (OUX)
 - Public Right of Way Crossing (PRX)
 - Main Road Crossing (RX)
 - Underground Utilities Crossing (UUX)
 - Sheet Extent

Source:
 Contains Esri Community Maps Contributors, Esri UK, Esri, TomTom, Garmin, Foursquare, GeoTechnologies, Inc, METI/NASA, USGS, Esri UK, Esri, TomTom, Garmin, Foursquare, GeoTechnologies, Inc, METI/NASA, USGS.
 Based upon the Ordnance Survey Map with the sanction of the controller of HM Stationery Office. Crown Copyright Reserved. © OS Licence No. 0100031673

Notes:

Status:
Application issue

Onshore Coordinate System
 Datum: OSGB 1936
 Spheroid: Airy 1830
 Projection: British National Grid
 Central Meridian: 2 W
 Vertical Reference: Newlyn



Outer Dowsing Offshore Wind 2.18 Onshore Crossing Plan DCO Application

Drawing No: PP1-ODOW-DEV-CS-PLN-0028

Drawing: 11 of 51 Page Size: A1

| Rev No: | Date | Description | Drawn | Checked | Approved |
|---------|------------|-----------------------|----------|---------|----------|
| 1.0 | 14.03.2024 | DCO Application Issue | SLR/ODOW | ODOW | ODOW |
| | | | | | |

This document may only be used for the purpose for which it was commissioned and in accordance with the terms of engagement for that commission. Unauthorised use of this document in any form whatsoever is prohibited.



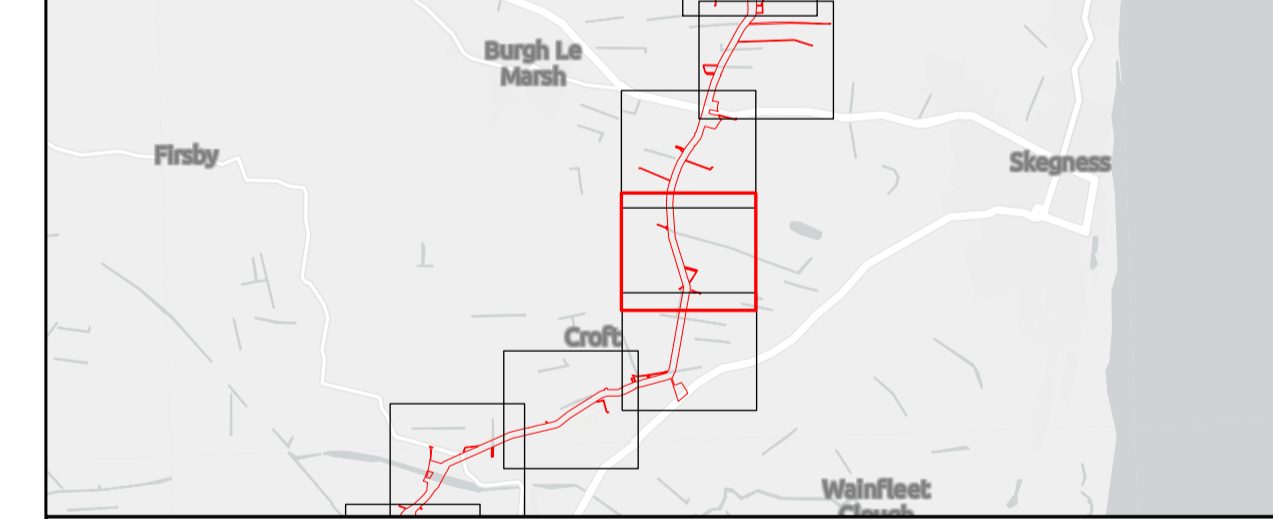
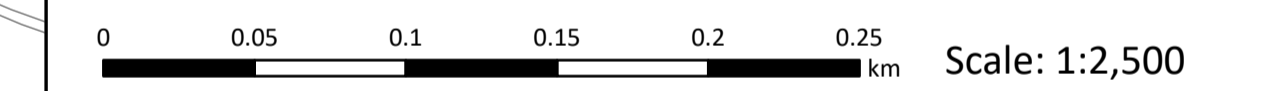
- Legend**
- Order Limits
 - Ordinary Watercourse Crossing (WX)
 - Internal Drainage Board Asset Crossing (IDBX)
 - Local Road or Access Track Crossing (RTX)
 - Overhead Utilities Crossing (OUX)
 - Public Right of Way Crossing (PRX)
 - Main Road Crossing (RX)
 - Underground Utilities Crossing (UUX)
 - Sheet Extent

Source:
 Contains Esri Community Maps Contributors, Esri UK, Esri, TomTom, Garmin, Foursquare, GeoTechnologies, Inc, METI/NASA, USGS, Esri UK, Esri, TomTom, Garmin, Foursquare, GeoTechnologies, Inc, METI/NASA, USGS.
 Based upon the Ordnance Survey Map with the sanction of the controller of HM Stationery Office. Crown Copyright Reserved. © OS Licence No. 0100031673

Notes:

Status:
Application issue

Onshore Coordinate System
 Datum: OSGB 1936
 Spheroid: Airy 1830
 Projection: British National Grid
 Central Meridian: 2 W
 Vertical Reference: Newlyn

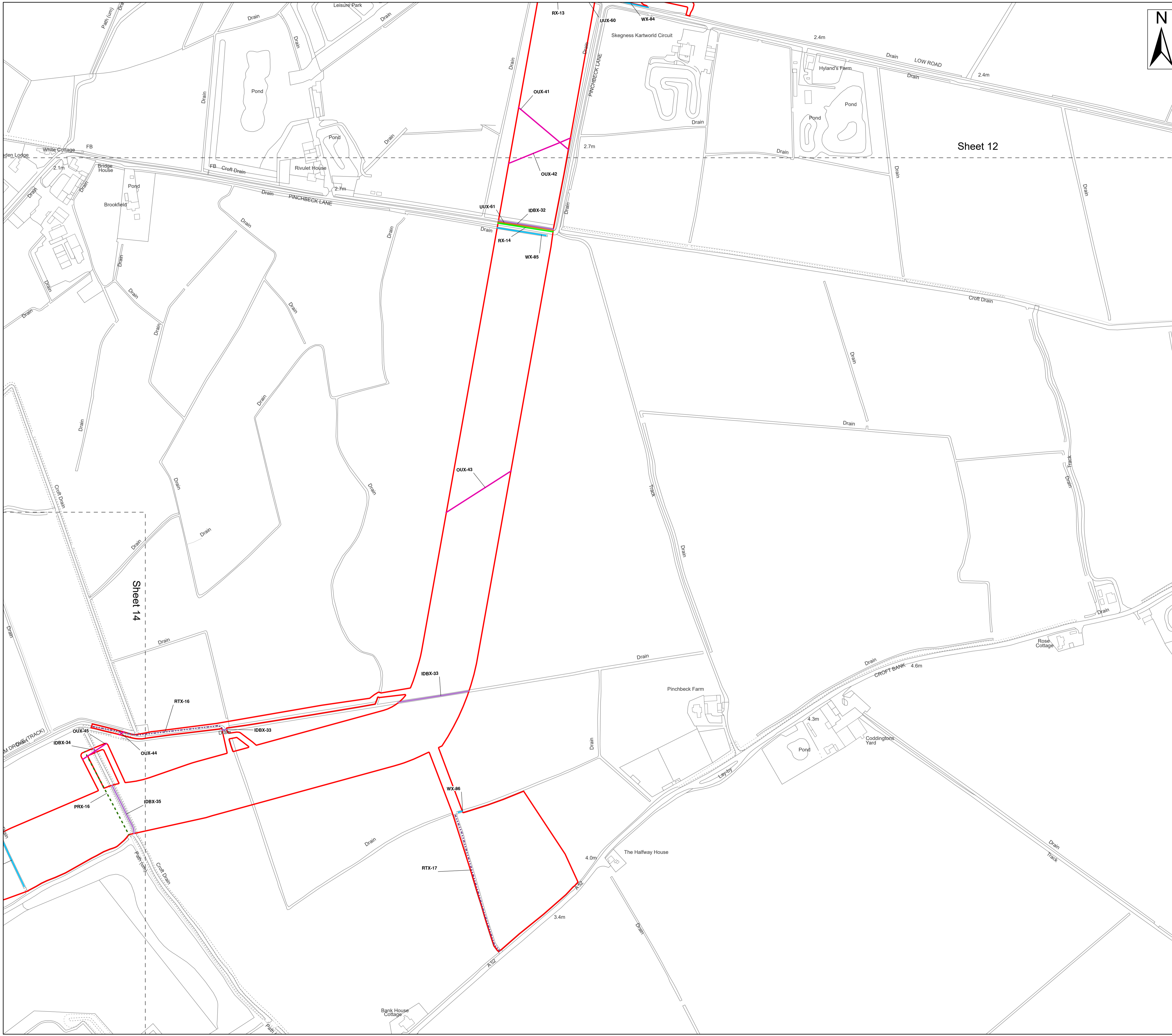


Outer Dowsing Offshore Wind 2.18 Onshore Crossing Plan DCO Application

Drawing No: PP1-ODOW-DEV-CS-PLN-0028

| Drawing: 12 of 51 | | | Page Size: A1 | | |
|-------------------|------------|-----------------------|---------------|---------|----------|
| Rev No: | Date | Description | Drawn | Checked | Approved |
| 1.0 | 14.03.2024 | DCO Application Issue | SLR/ODOW | ODOW | ODOW |
| | | | | | |

This document may only be used for the purpose for which it was commissioned and in accordance with the terms of engagement for that commission. Unauthorised use of this document in any form whatsoever is prohibited.



- Legend**
- ▭ Order Limits
 - Ordinary Watercourse Crossing (WX)
 - Internal Drainage Board Asset Crossing (IDBX)
 - Local Road or Access Track Crossing (RTX)
 - Overhead Utilities Crossing (OUX)
 - Public Right of Way Crossing (PRX)
 - Main Road Crossing (RX)
 - Underground Utilities Crossing (UUX)
 - Sheet Extent

Sheet 12

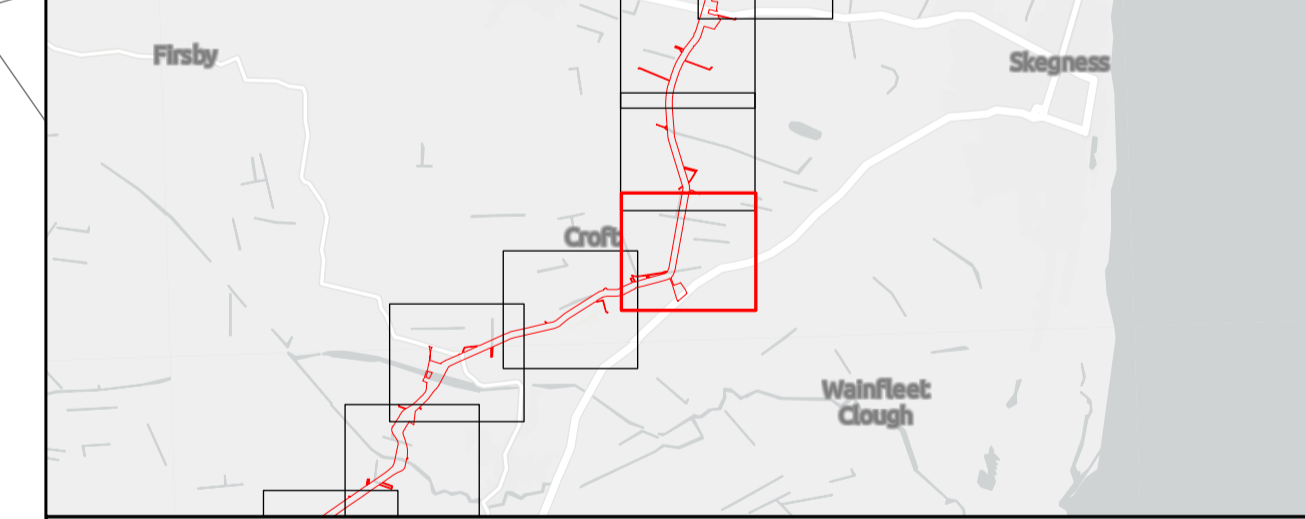
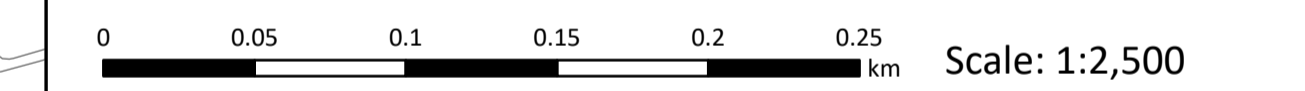
Sheet 14

Source:
 Contains Esri Community Maps Contributors, Esri UK, Esri, TomTom, Garmin, Foursquare, GeoTechnologies, Inc, METI/NASA, USGS, Esri UK, Esri, TomTom, Garmin, Foursquare, GeoTechnologies, Inc, METI/NASA, USGS.
 Based upon the Ordnance Survey Map with the sanction of the controller of HM Stationery Office. Crown Copyright Reserved. © OS Licence No. 0100031673

Notes:

Status:
Application issue

Onshore Coordinate System
 Datum: OSGB 1936
 Spheroid: Airy 1830
 Projection: British National Grid
 Central Meridian: 2 W
 Vertical Reference: Newlyn



Outer Dowsing Offshore Wind 2.18 Onshore Crossing Plan DCO Application

Drawing No: PP1-ODOW-DEV-CS-PLN-0028

| Drawing: 13 of 51 | | | Page Size: A1 | | |
|-------------------|------------|-----------------------|---------------|---------|----------|
| Rev No: | Date | Description | Drawn | Checked | Approved |
| 1.0 | 14.03.2024 | DCO Application Issue | SLR/ODOW | ODOW | ODOW |
| | | | | | |

This document may only be used for the purpose for which it was commissioned and in accordance with the terms of engagement for that commission. Unauthorised use of this document in any form whatsoever is prohibited.



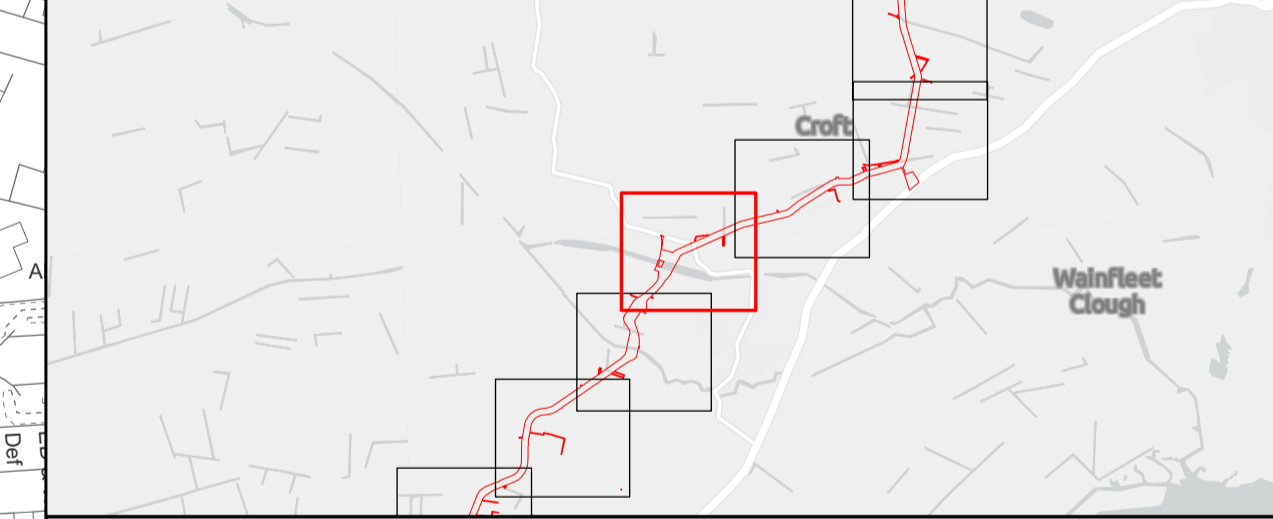
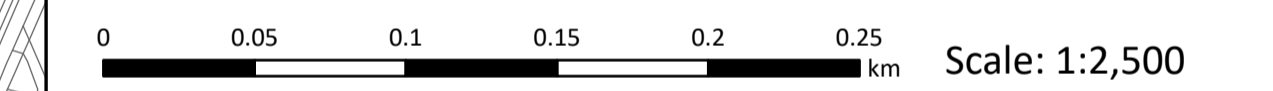
- Legend**
- Order Limits
 - Environment Agency Flood Defence Crossing (FDX)
 - Environment Agency Main River Crossing (WMRX)
 - Ordinary Watercourse Crossing (WX)
 - Internal Drainage Board Asset Crossing (IDBX)
 - Local Road or Access Track Crossing (RTX)
 - Rail Track Crossing (RWX)
 - Overhead Utilities Crossing (OUX)
 - Main Road Crossing (RX)
 - Underground Utilities Crossing (UUX)
 - Sheet Extent

Source:
 Contains Esri Community Maps Contributors, Esri UK, Esri, TomTom, Garmin, Foursquare, GeoTechnologies, Inc, METI/NASA, USGS, Esri UK, Esri, TomTom, Garmin, Foursquare, GeoTechnologies, Inc, METI/NASA, USGS.
 Based upon the Ordnance Survey Map with the sanction of the controller of HM Stationery Office. Crown Copyright Reserved. © OS Licence No. 0100031673

Notes:

Status:
Application issue

Onshore Coordinate System
 Datum: OSGB 1936
 Spheroid: Airy 1830
 Projection: British National Grid
 Central Meridian: 2 W
 Vertical Reference: Newlyn



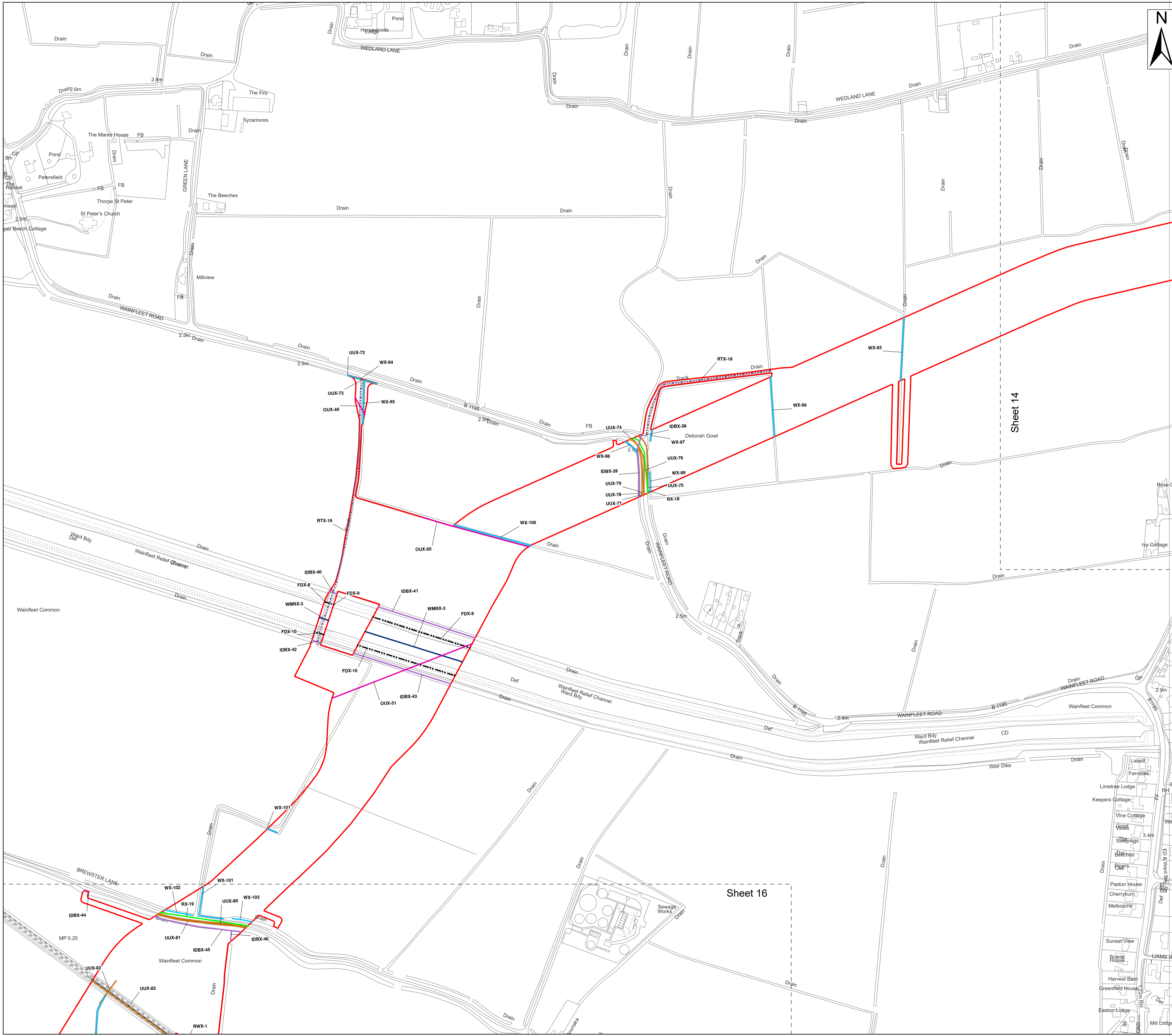
Outer Dowsing Offshore Wind 2.18 Onshore Crossing Plan DCO Application

Drawing No: PP1-ODOW-DEV-CS-PLN-0028

Drawing: 15 of 51 Page Size: A1

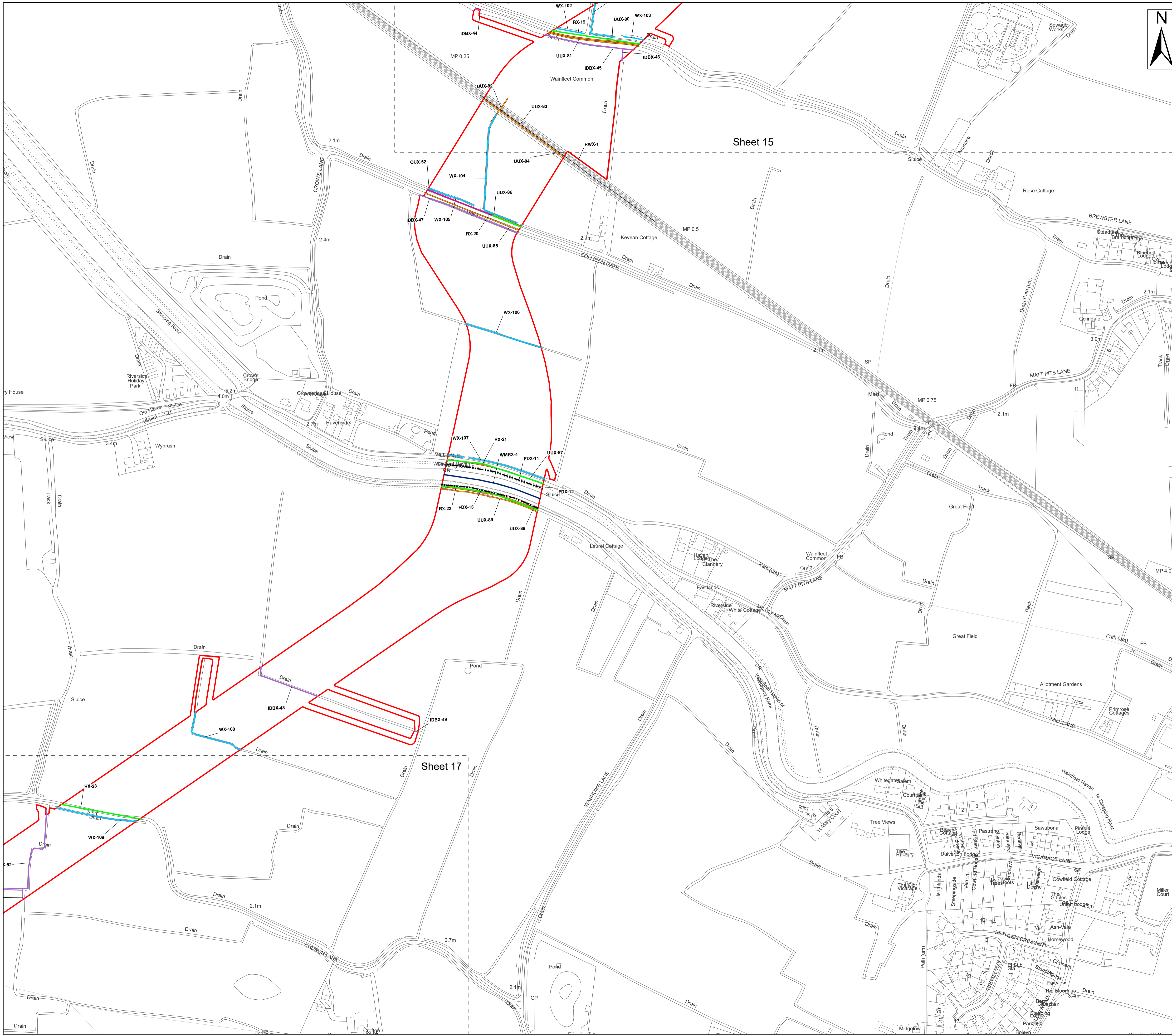
| Rev No: | Date | Description | Drawn | Checked | Approved |
|---------|------------|-----------------------|----------|---------|----------|
| 1.0 | 14.03.2024 | DCO Application Issue | SLR/ODOW | ODOW | ODOW |
| | | | | | |

This document may only be used for the purpose for which it was commissioned and in accordance with the terms of engagement for that commission. Unauthorised use of this document in any form whatsoever is prohibited.



Sheet 16

Sheet 14



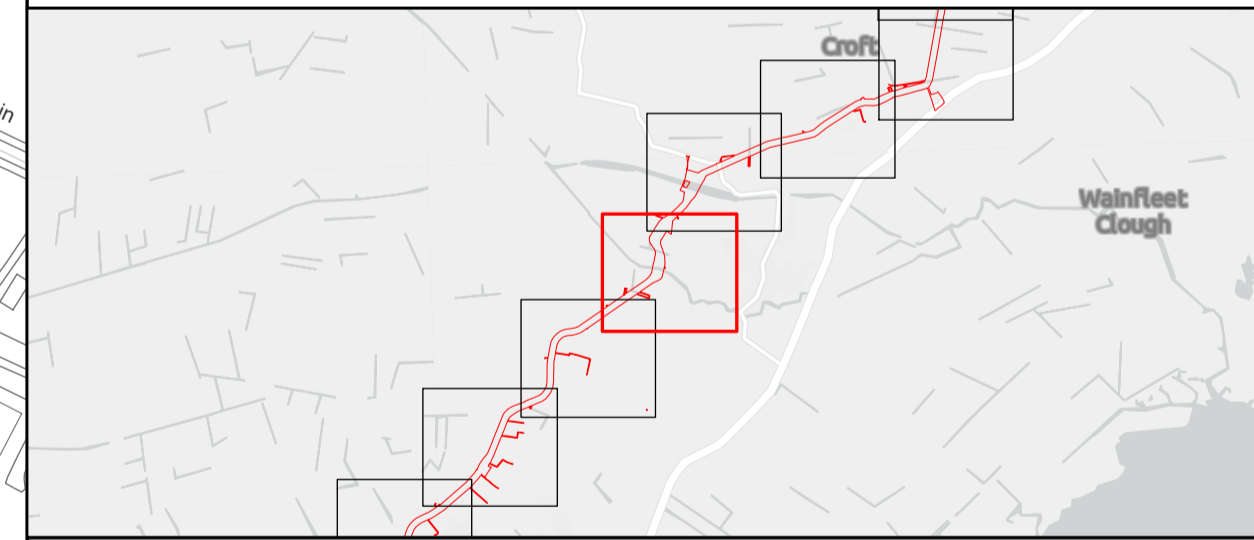
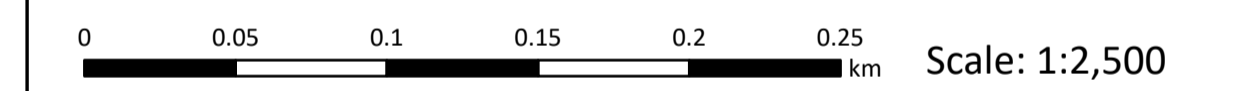
- Legend**
- Order Limits
 - Environment Agency Flood Defence Crossing (FDX)
 - Environment Agency Main River Crossing (WMRX)
 - Ordinary Watercourse Crossing (WX)
 - Internal Drainage Board Asset Crossing (IDBX)
 - Rail Track Crossing (RWX)
 - Overhead Utilities Crossing (OUX)
 - Main Road Crossing (RX)
 - Underground Utilities Crossing (UUX)
 - Sheet Extent

Source:
 Contains Esri Community Maps Contributors, Esri UK, Esri, TomTom, Garmin, Foursquare, GeoTechnologies, Inc, METI/NASA, USGS, Esri UK, Esri, TomTom, Garmin, Foursquare, GeoTechnologies, Inc, METI/NASA, USGS.
 Based upon the Ordnance Survey Map with the sanction of the controller of HM Stationery Office. Crown Copyright Reserved. © OS Licence No. 0100031673

Notes:

Status:
Application issue

Onshore Coordinate System
 Datum: OSGB 1936
 Spheroid: Airy 1830
 Projection: British National Grid
 Central Meridian: 2 W
 Vertical Reference: Newlyn

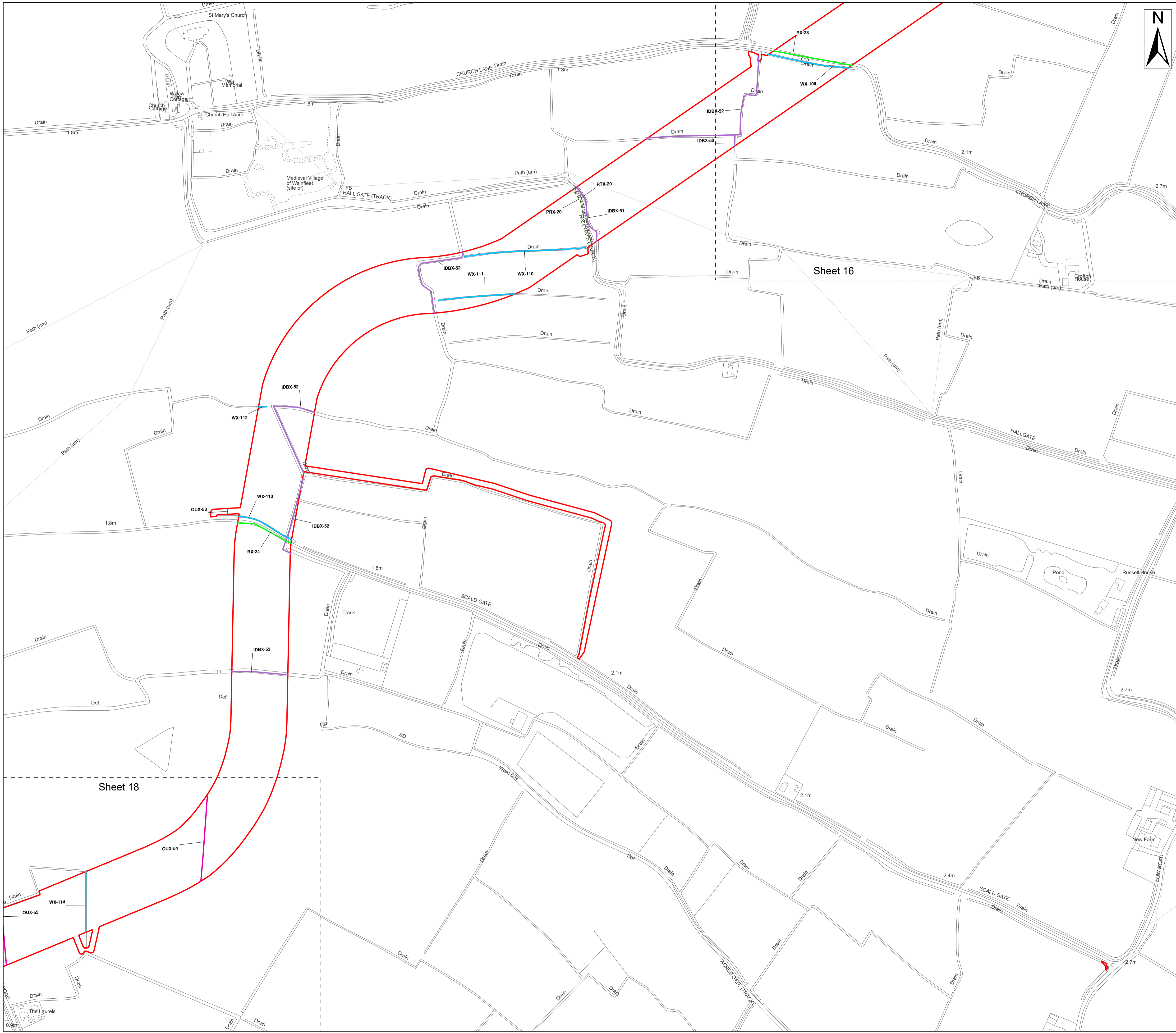


Outer Dowsing Offshore Wind 2.18 Onshore Crossing Plan DCO Application

Drawing No: PP1-ODOW-DEV-CS-PLN-0028

| Drawing: 16 of 51 | | | Page Size: A1 | | |
|-------------------|------------|-----------------------|---------------|---------|----------|
| Rev No: | Date | Description | Drawn | Checked | Approved |
| 1.0 | 14.03.2024 | DCO Application Issue | SLR/ODOW | ODOW | ODOW |
| | | | | | |

This document may only be used for the purpose for which it was commissioned and in accordance with the terms of engagement for that commission. Unauthorised use of this document in any form whatsoever is prohibited.



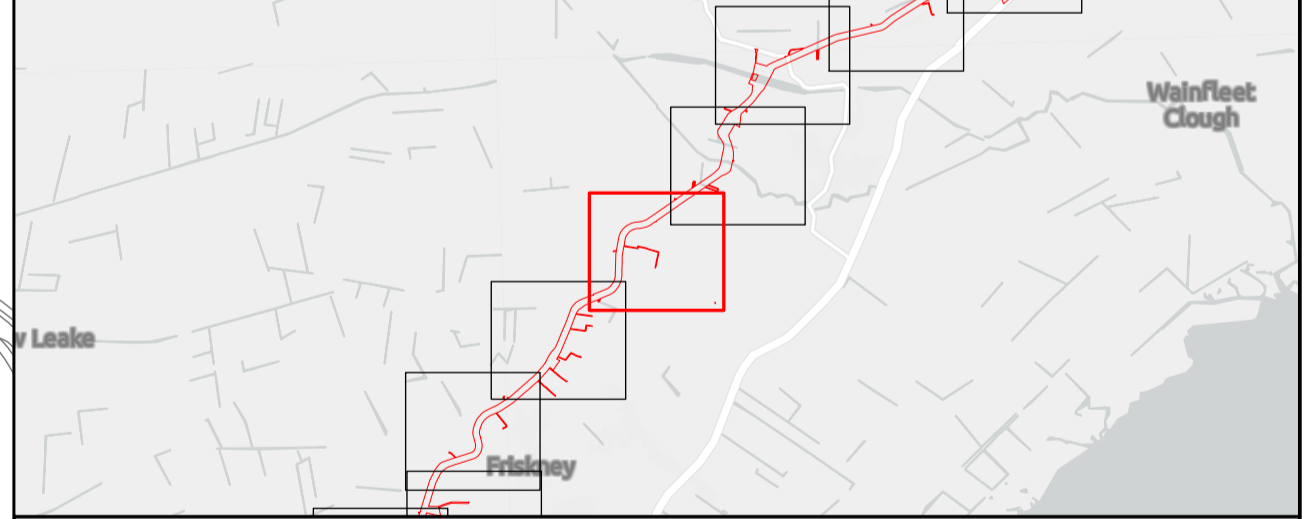
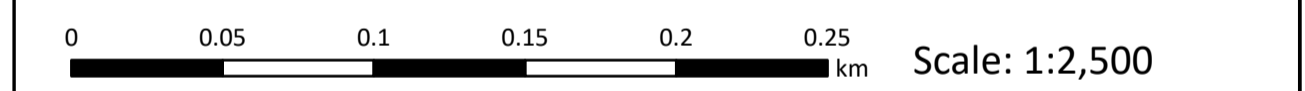
- Legend**
- Order Limits
 - Ordinary Watercourse Crossing (WX)
 - Internal Drainage Board Asset Crossing (IDBX)
 - Local Road or Access Track Crossing (RTX)
 - Overhead Utilities Crossing (OUX)
 - - - Public Right of Way Crossing (PRX)
 - Main Road Crossing (RX)
 - Sheet Extent

Source:
 Contains Esri Community Maps Contributors, Esri UK, Esri, TomTom, Garmin, Foursquare, GeoTechnologies, Inc, METI/NASA, USGS, Esri UK, Esri, TomTom, Garmin, Foursquare, GeoTechnologies, Inc, METI/NASA, USGS.
 Based upon the Ordnance Survey Map with the sanction of the controller of HM Stationery Office. Crown Copyright Reserved. © OS Licence No. 0100031673

Notes:

| | |
|--|-------------------------------------|
| | Status: Application issue |
|--|-------------------------------------|

Onshore Coordinate System
 Datum: OSGB 1936
 Spheroid: Airy 1830
 Projection: British National Grid
 Central Meridian: 2 W
 Vertical Reference: Newlyn

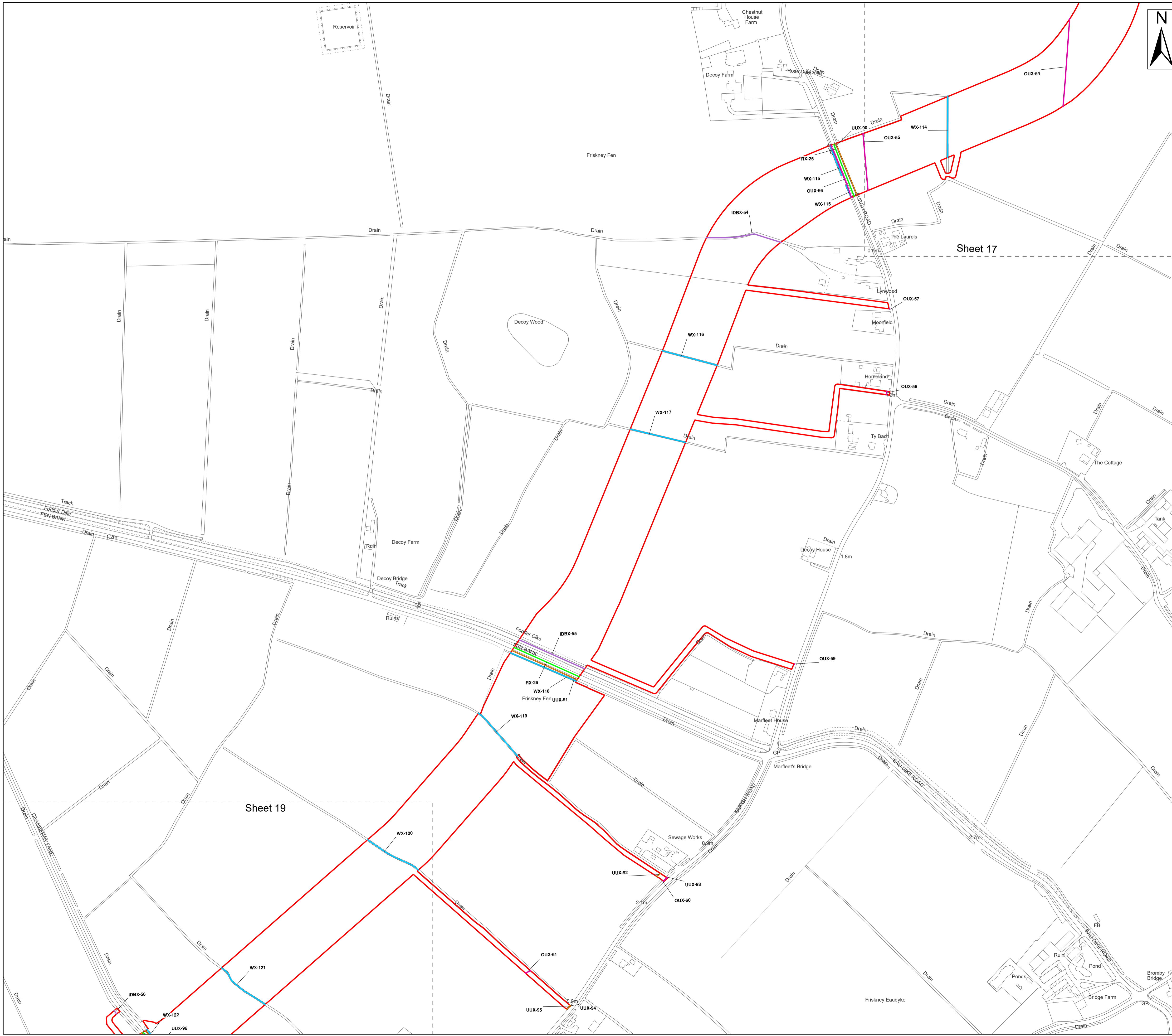


Outer Dowsing Offshore Wind 2.18 Onshore Crossing Plan DCO Application

Drawing No: PP1-ODOW-DEV-CS-PLN-0028

| Drawing: 17 of 51 | | | Page Size: A1 | | |
|-------------------|------------|-----------------------|---------------|---------|----------|
| Rev No: | Date | Description | Drawn | Checked | Approved |
| 1.0 | 14.03.2024 | DCO Application Issue | SLR/ODOW | ODOW | ODOW |
| | | | | | |

This document may only be used for the purpose for which it was commissioned and in accordance with the terms of engagement for that commission. Unauthorised use of this document in any form whatsoever is prohibited.



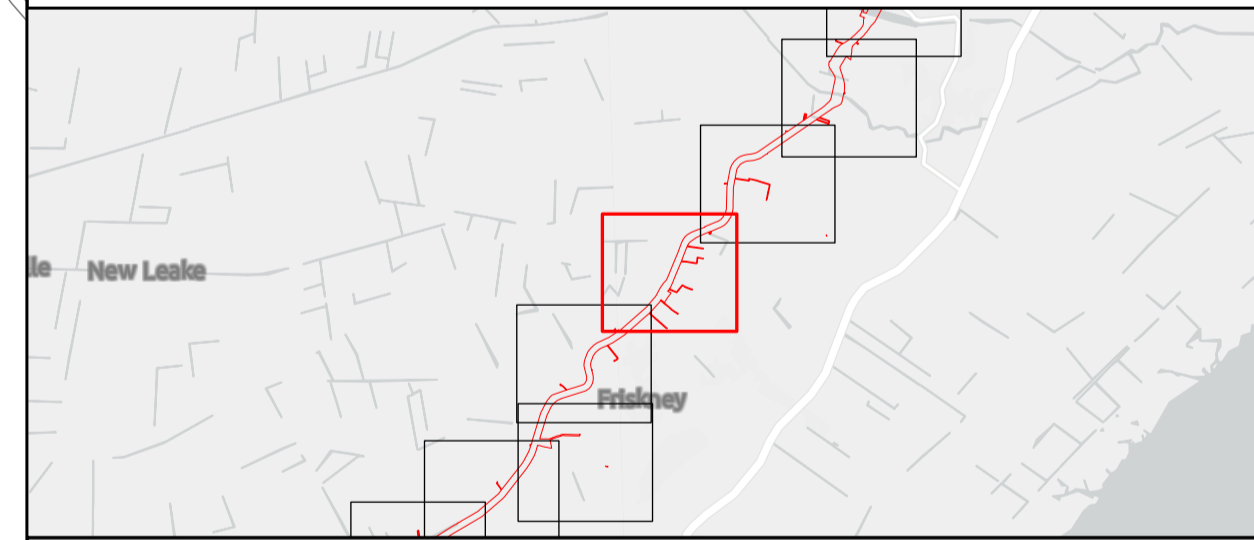
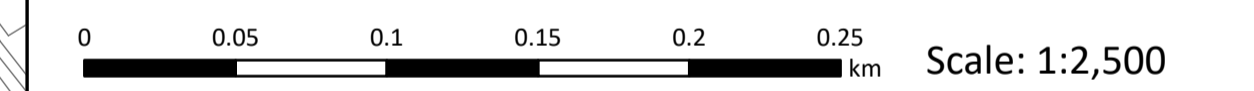
- Legend**
- Order Limits
 - Ordinary Watercourse Crossing (WX)
 - Internal Drainage Board Asset Crossing (IDBX)
 - Overhead Utilities Crossing (OUX)
 - Main Road Crossing (RX)
 - Underground Utilities Crossing (UUX)
 - Sheet Extent

Source:
 Contains Esri Community Maps Contributors, Esri UK, Esri, TomTom, Garmin, Foursquare, GeoTechnologies, Inc, METI/NASA, USGS, Esri UK, Esri, TomTom, Garmin, Foursquare, GeoTechnologies, Inc, METI/NASA, USGS.
 Based upon the Ordnance Survey Map with the sanction of the controller of HM Stationery Office. Crown Copyright Reserved. © OS Licence No. 0100031673

Notes:

| | |
|--|-------------------------------------|
| | Status: Application issue |
|--|-------------------------------------|

Onshore Coordinate System
 Datum: OSGB 1936
 Spheroid: Airy 1830
 Projection: British National Grid
 Central Meridian: 2 W
 Vertical Reference: Newlyn

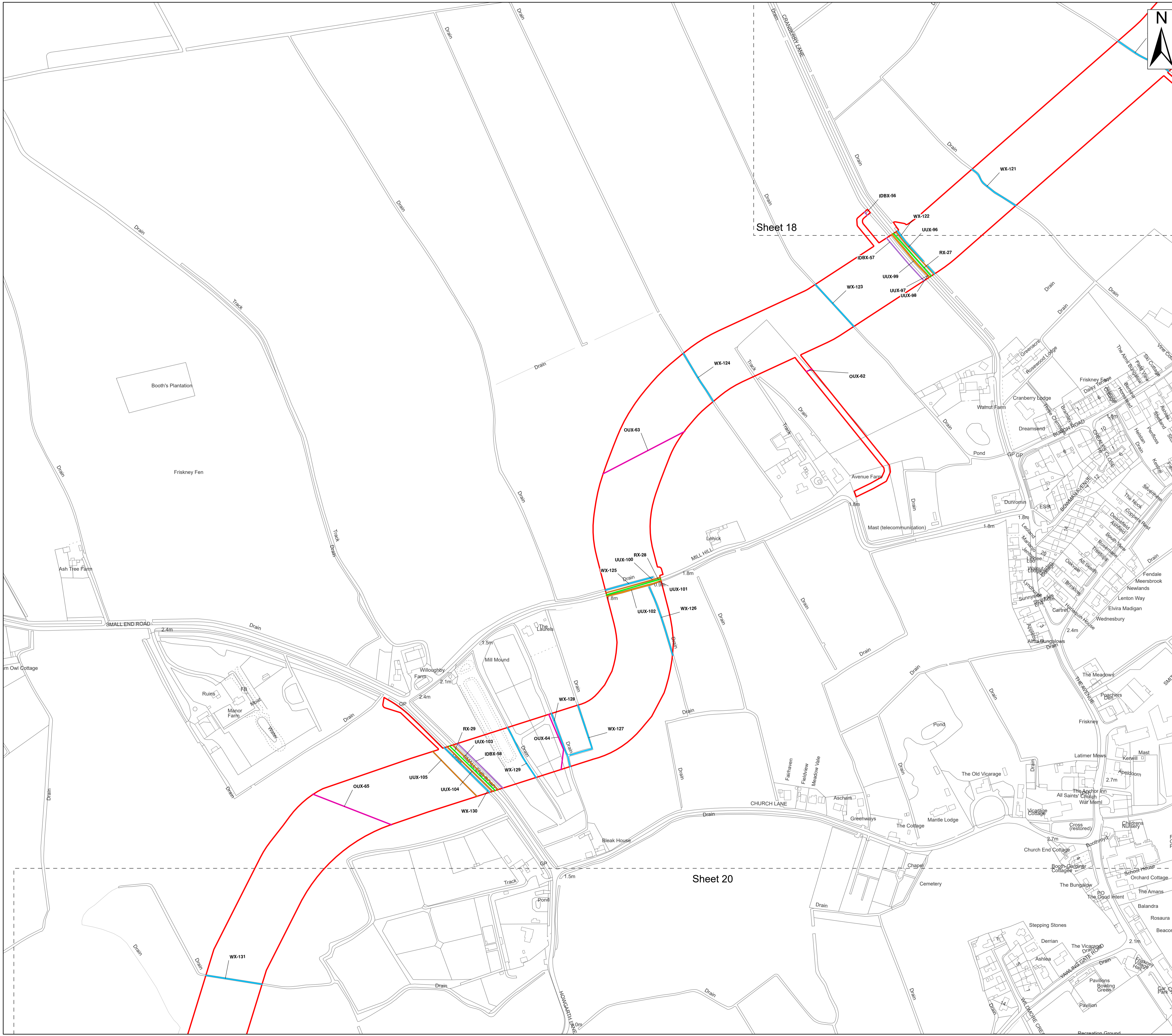


Outer Dowsing Offshore Wind 2.18 Onshore Crossing Plan DCO Application

Drawing No: PP1-ODOW-DEV-CS-PLN-0028

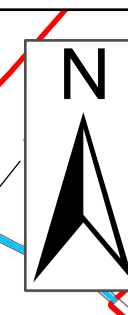
| Drawing: 18 of 51 | | | Page Size: A1 | | |
|-------------------|------------|-----------------------|---------------|---------|----------|
| Rev No: | Date | Description | Drawn | Checked | Approved |
| 1.0 | 14.03.2024 | DCO Application Issue | SLR/ODOW | ODOW | ODOW |
| | | | | | |

This document may only be used for the purpose for which it was commissioned and in accordance with the terms of engagement for that commission. Unauthorised use of this document in any form whatsoever is prohibited.



Legend

- Order Limits
- Ordinary Watercourse Crossing (WX)
- Internal Drainage Board Asset Crossing (IDBX)
- Overhead Utilities Crossing (OUX)
- Main Road Crossing (RX)
- Underground Utilities Crossing (UUX)
- Sheet Extent

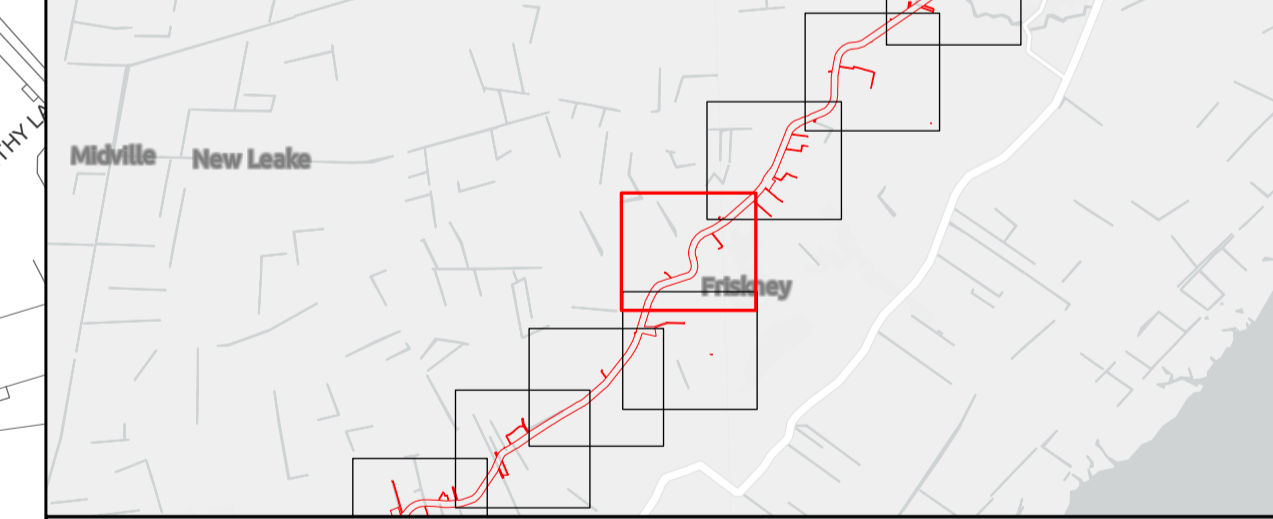
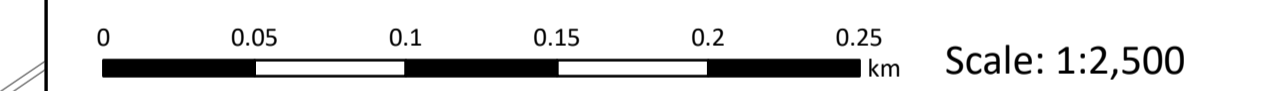


Source:
 Contains Esri Community Maps Contributors, Esri UK, Esri, TomTom, Garmin, Foursquare, GeoTechnologies, Inc, METI/NASA, USGS, Esri UK, Esri, TomTom, Garmin, Foursquare, GeoTechnologies, Inc, METI/NASA, USGS.
 Based upon the Ordnance Survey Map with the sanction of the controller of HM Stationery Office. Crown Copyright Reserved. © OS Licence No. 0100031673

Notes:

Status:
Application issue

Onshore Coordinate System
 Datum: OSGB 1936
 Spheroid: Airy 1830
 Projection: British National Grid
 Central Meridian: 2 W
 Vertical Reference: Newlyn



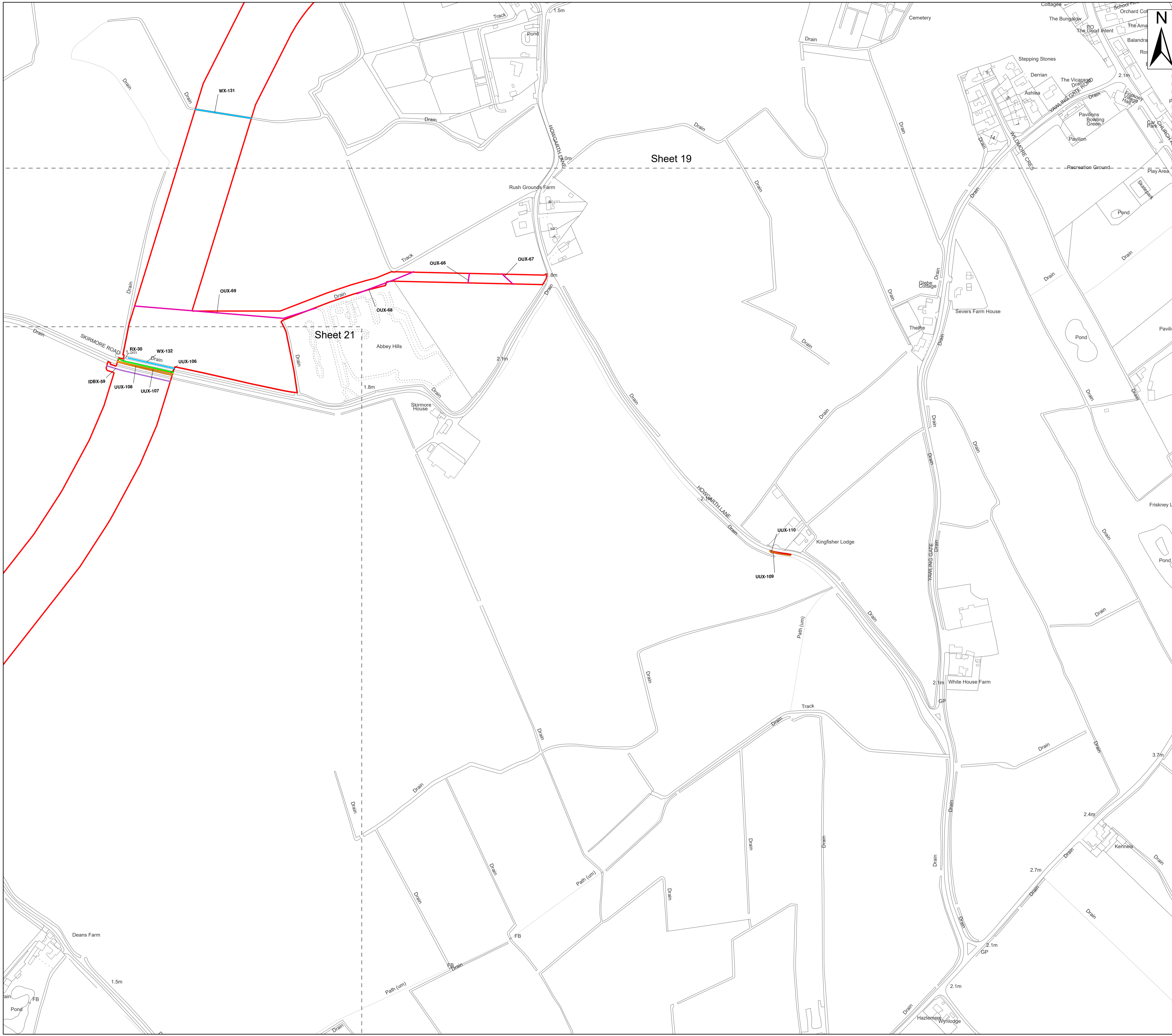
Outer Dowsing Offshore Wind 2.18 Onshore Crossing Plan DCO Application

Drawing No: PP1-ODOW-DEV-CS-PLN-0028

Drawing: 19 of 51 Page Size: A1

| Rev No: | Date | Description | Drawn | Checked | Approved |
|---------|------------|-----------------------|----------|---------|----------|
| 1.0 | 14.03.2024 | DCO Application Issue | SLR/ODOW | ODOW | ODOW |
| | | | | | |

This document may only be used for the purpose for which it was commissioned and in accordance with the terms of engagement for that commission. Unauthorised use of this document in any form whatsoever is prohibited.



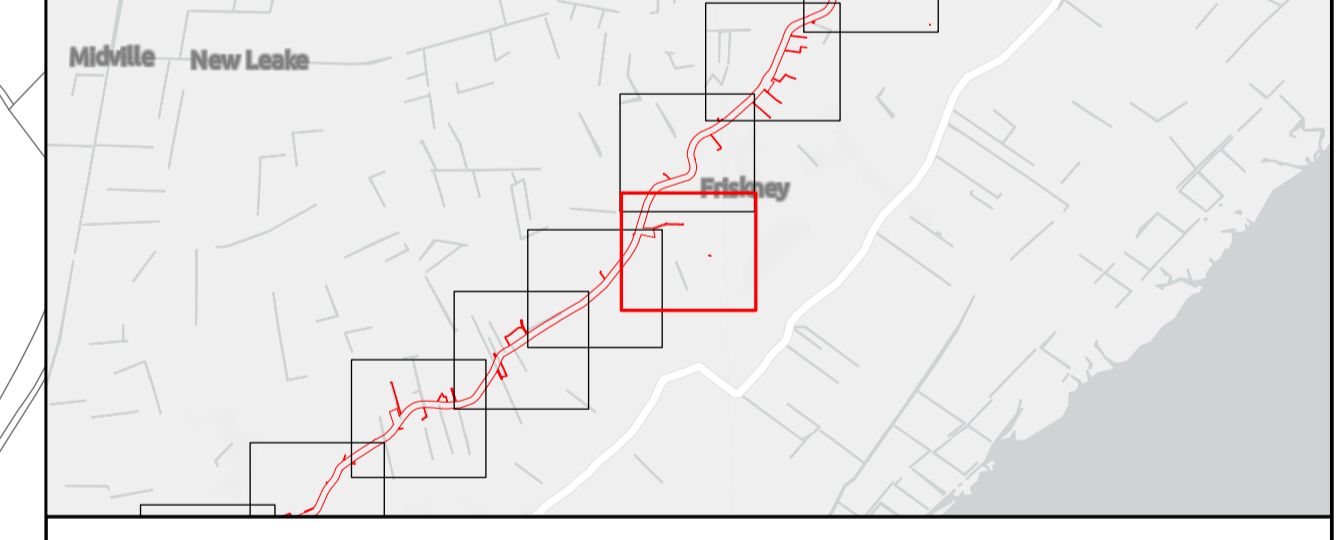
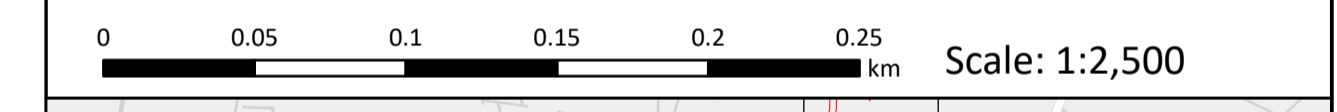
Legend

- Order Limits
- Ordinary Watercourse Crossing (WX)
- Internal Drainage Board Asset Crossing (IDBX)
- Overhead Utilities Crossing (OUX)
- Main Road Crossing (RX)
- Underground Utilities Crossing (UUX)
- Sheet Extent

Source:
 Contains Esri Community Maps Contributors, Esri UK, Esri, TomTom, Garmin, Foursquare, GeoTechnologies, Inc, METI/NASA, USGS, Esri UK, Esri, TomTom, Garmin, Foursquare, GeoTechnologies, Inc, METI/NASA, USGS.
 Based upon the Ordnance Survey Map with the sanction of the controller of HM Stationery Office. Crown Copyright Reserved. © OS Licence No. 0100031673

| | |
|---------------|-------------------------------------|
| Notes: | Status: Application issue |
|---------------|-------------------------------------|

Onshore Coordinate System
 Datum: OSGB 1936
 Spheroid: Airy 1830
 Projection: British National Grid
 Central Meridian: 2 W
 Vertical Reference: Newlyn

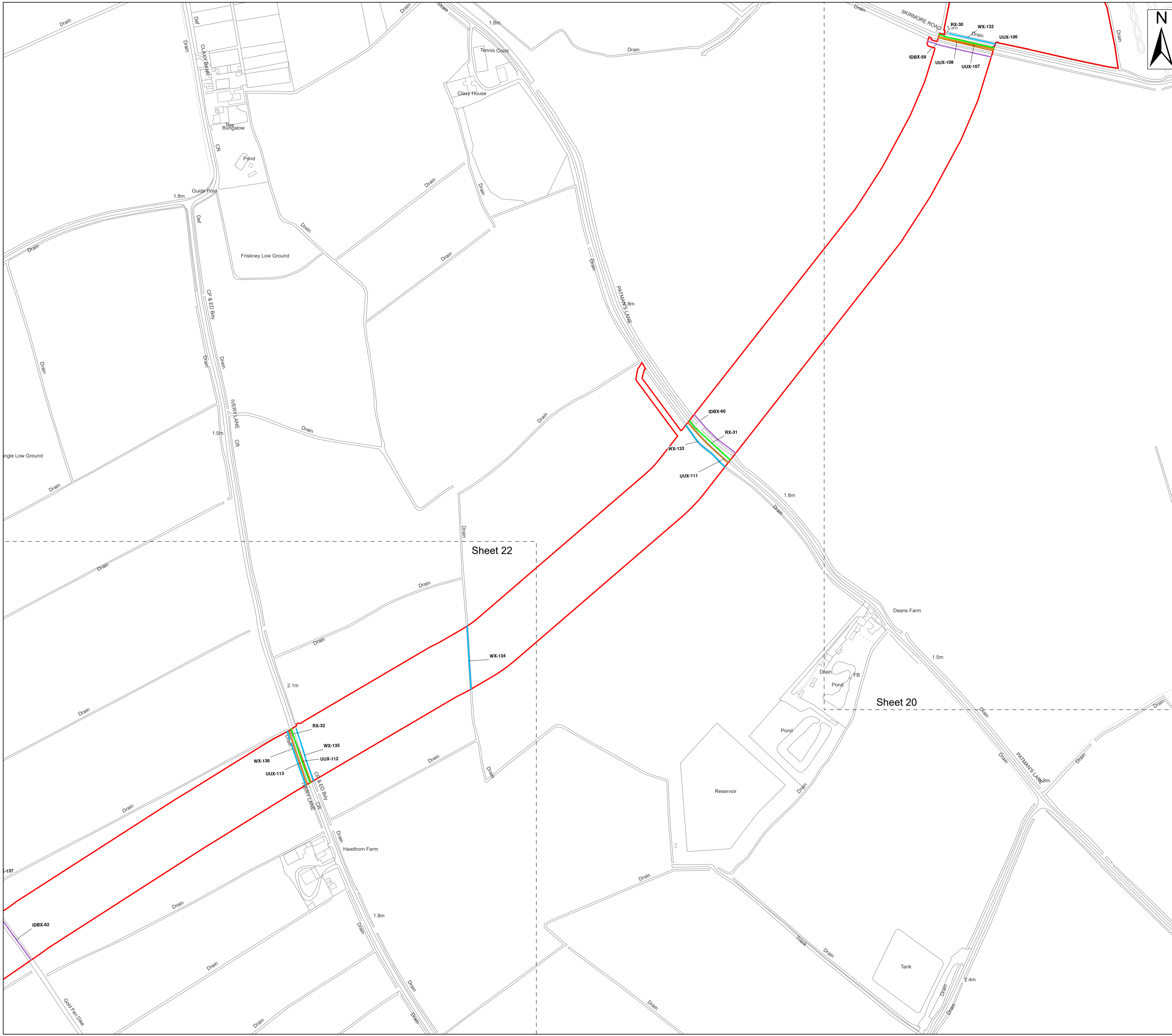


Outer Dowsing Offshore Wind 2.18 Onshore Crossing Plan DCO Application

Drawing No: PP1-ODOW-DEV-CS-PLN-0028

| Drawing: 20 of 51 | | | Page Size: A1 | | |
|-------------------|------------|-----------------------|---------------|---------|----------|
| Rev No: | Date | Description | Drawn | Checked | Approved |
| 1.0 | 14.03.2024 | DCO Application Issue | SLR/ODOW | ODOW | ODOW |
| | | | | | |

This document may only be used for the purpose for which it was commissioned and in accordance with the terms of engagement for that commission. Unauthorised use of this document in any form whatsoever is prohibited.



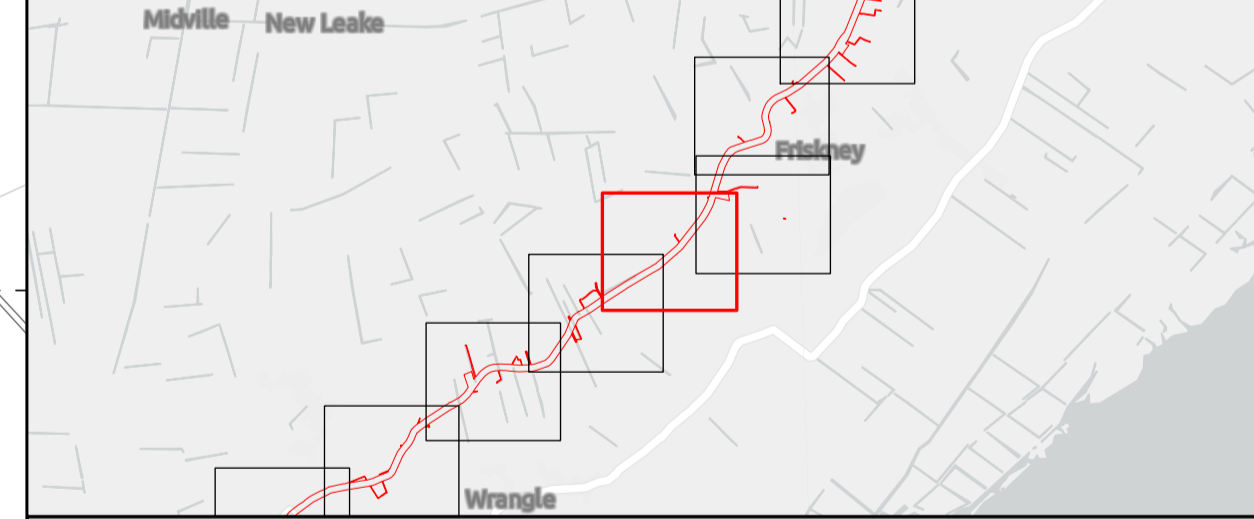
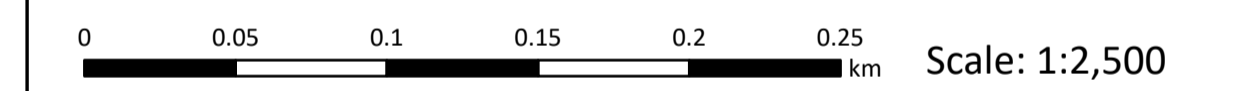
- Legend**
- Order Limits
 - Ordinary Watercourse Crossing (WX)
 - Internal Drainage Board Asset Crossing (IDBX)
 - Main Road Crossing (RX)
 - Underground Utilities Crossing (UUX)
 - Sheet Extent

Source:
 Contains Esri Community Maps Contributors, Esri UK, Esri, TomTom, Garmin, Foursquare, GeoTechnologies, Inc, METI/NASA, USGS, Esri UK, Esri, TomTom, Garmin, Foursquare, GeoTechnologies, Inc, METI/NASA, USGS.
 Based upon the Ordnance Survey Map with the sanction of the controller of HM Stationery Office. Crown Copyright Reserved. © OS Licence No. 0100031673

Notes:

Status:
Application issue

Onshore Coordinate System
 Datum: OSGB 1936
 Spheroid: Airy 1830
 Projection: British National Grid
 Central Meridian: 2 W
 Vertical Reference: Newlyn

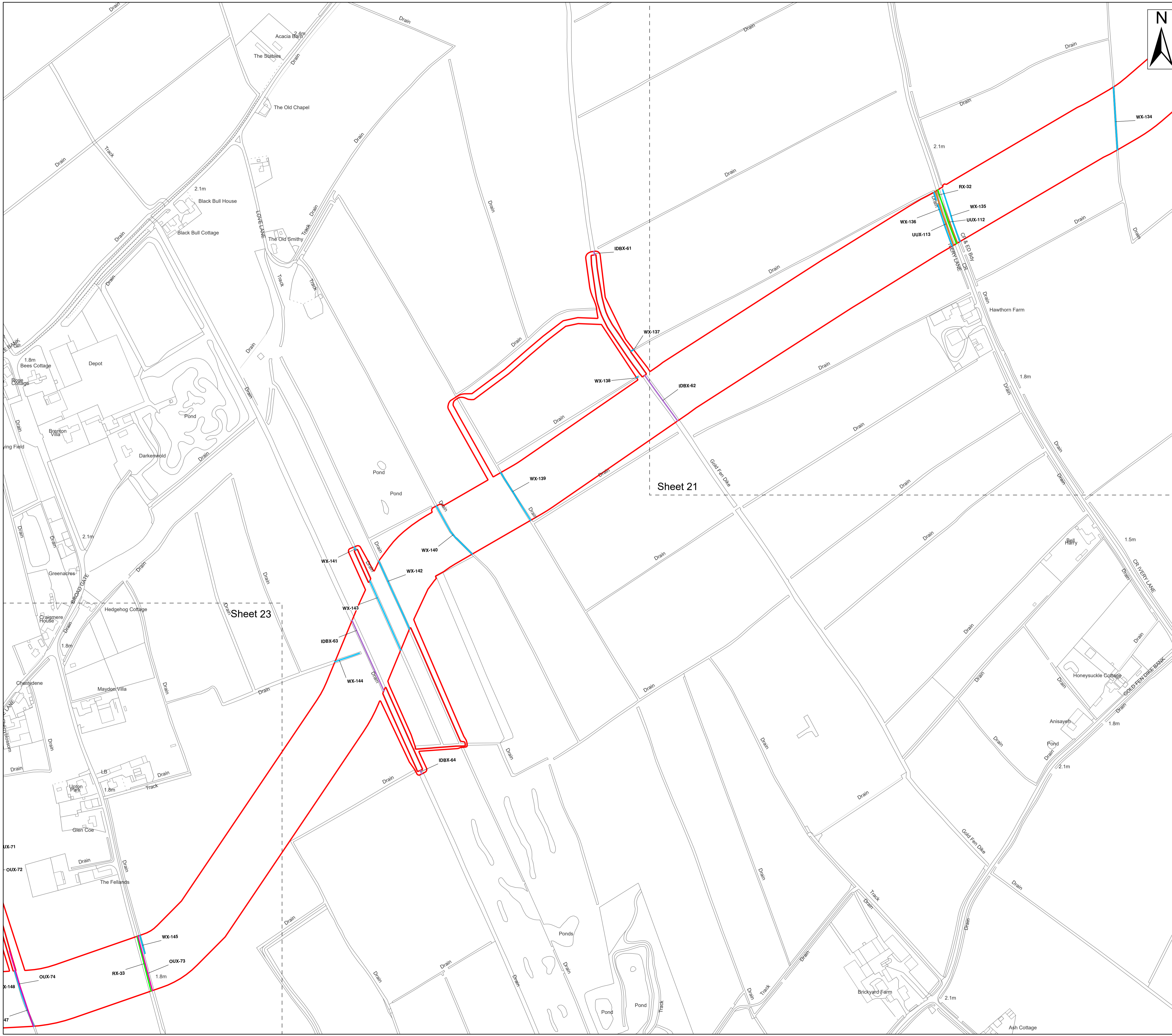


Outer Dowsing Offshore Wind 2.18 Onshore Crossing Plan DCO Application

Drawing No: PP1-ODOW-DEV-CS-PLN-0028

| Drawing: 21 of 51 | | | Page Size: A1 | | |
|-------------------|------------|-----------------------|---------------|---------|----------|
| Rev No: | Date | Description | Drawn | Checked | Approved |
| 1.0 | 14.03.2024 | DCO Application Issue | SLR/ODOW | ODOW | ODOW |
| | | | | | |

This document may only be used for the purpose for which it was commissioned and in accordance with the terms of engagement for that commission. Unauthorised use of this document in any form whatsoever is prohibited.

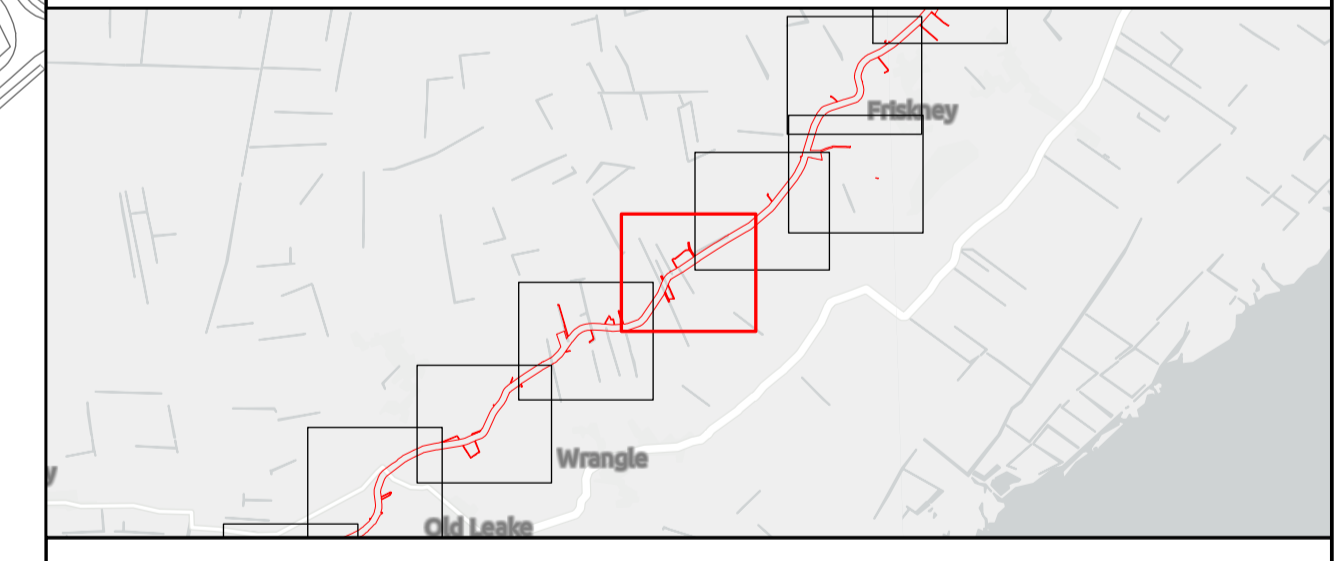
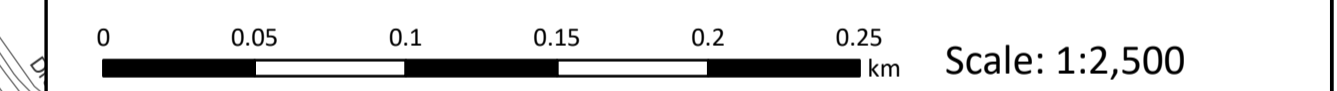


- Legend**
- Order Limits
 - Ordinary Watercourse Crossing (WX)
 - Internal Drainage Board Asset Crossing (IDBX)
 - Overhead Utilities Crossing (OUX)
 - Main Road Crossing (RX)
 - Underground Utilities Crossing (UUX)
 - Sheet Extent

Source:
 Contains Esri Community Maps Contributors, Esri UK, Esri, TomTom, Garmin, Foursquare, GeoTechnologies, Inc, METI/NASA, USGS, Esri UK, Esri, TomTom, Garmin, Foursquare, GeoTechnologies, Inc, METI/NASA, USGS.
 Based upon the Ordnance Survey Map with the sanction of the controller of HM Stationery Office. Crown Copyright Reserved. © OS Licence No. 0100031673

| | |
|---------------|-------------------------------------|
| Notes: | Status: Application issue |
|---------------|-------------------------------------|

Onshore Coordinate System
 Datum: OSGB 1936
 Spheroid: Airy 1830
 Projection: British National Grid
 Central Meridian: 2 W
 Vertical Reference: Newlyn



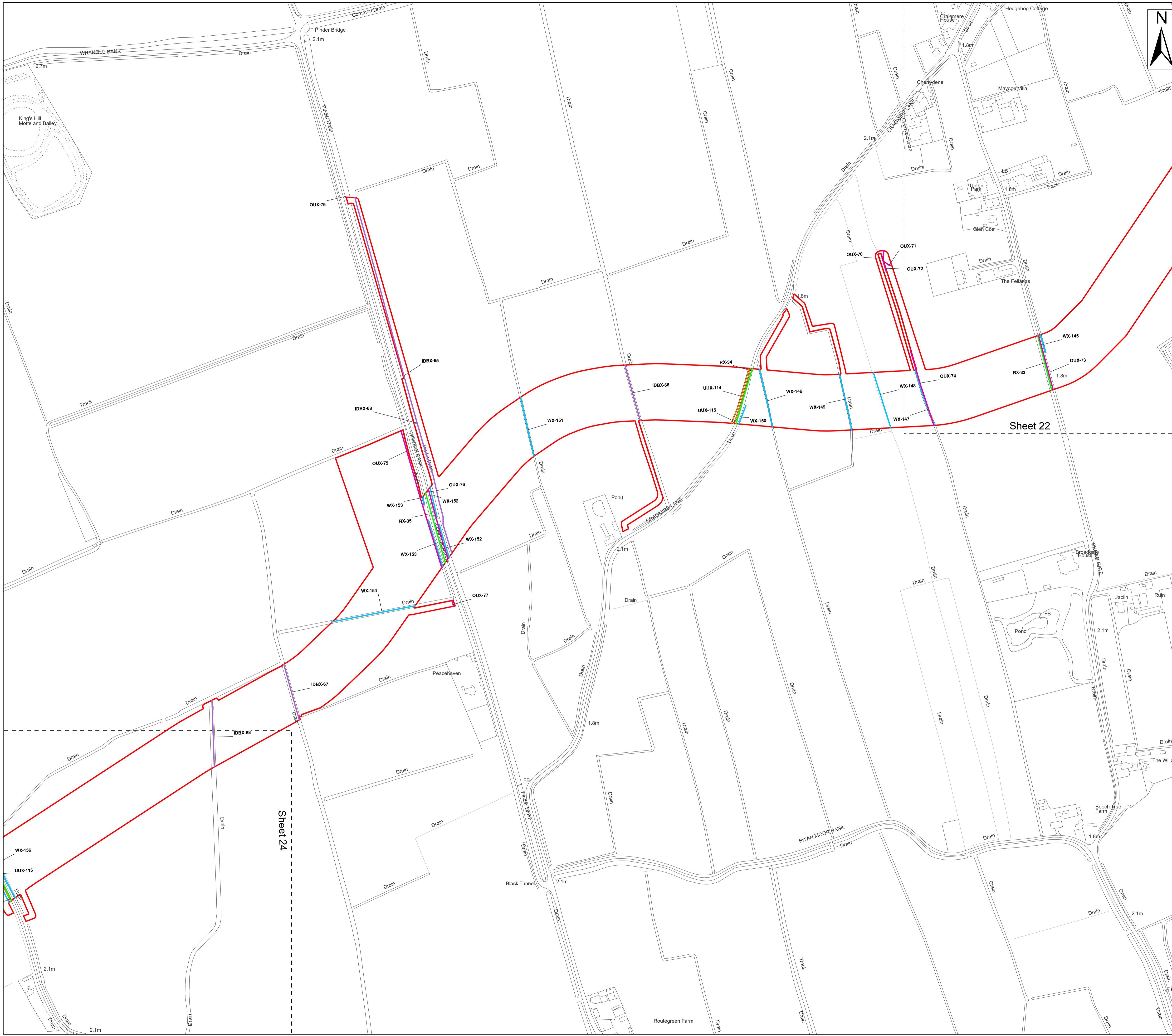
Outer Dowsing Offshore Wind 2.18 Onshore Crossing Plan DCO Application

Drawing No: PP1-ODOW-DEV-CS-PLN-0028

Drawing: 22 of 51 Page Size: A1

| Rev No: | Date | Description | Drawn | Checked | Approved |
|---------|------------|-----------------------|----------|---------|----------|
| 1.0 | 14.03.2024 | DCO Application Issue | SLR/ODOW | ODOW | ODOW |
| | | | | | |

This document may only be used for the purpose for which it was commissioned and in accordance with the terms of engagement for that commission. Unauthorised use of this document in any form whatsoever is prohibited.

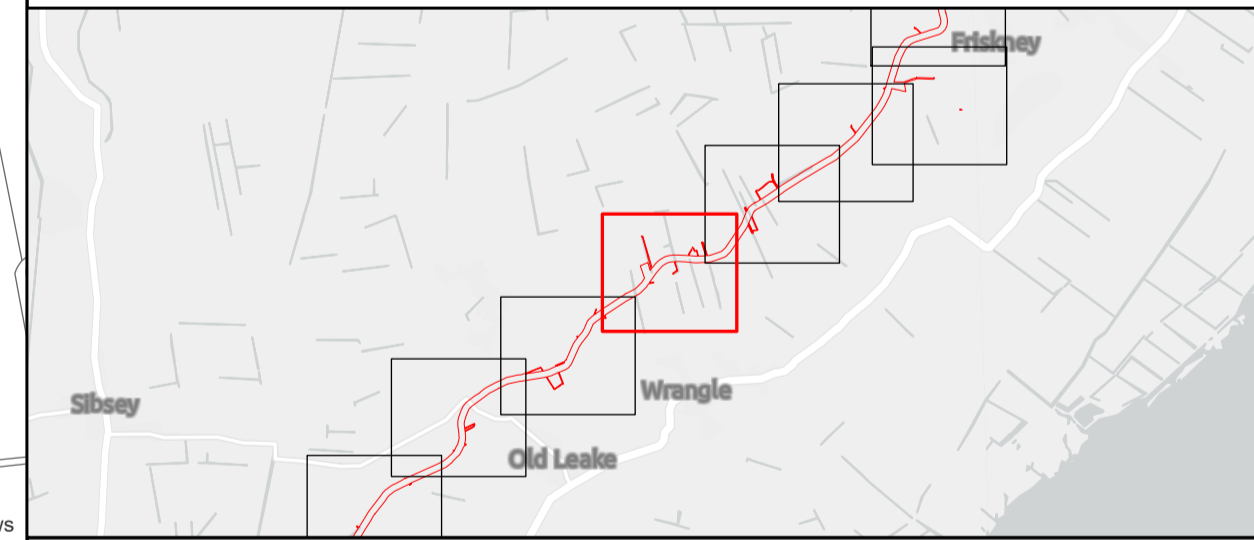
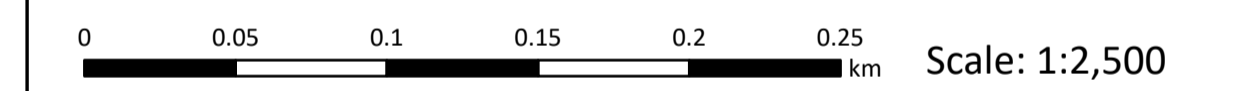


- Legend**
- Order Limits
 - Ordinary Watercourse Crossing (WX)
 - Internal Drainage Board Asset Crossing (IDBX)
 - Overhead Utilities Crossing (OUX)
 - Main Road Crossing (RX)
 - Underground Utilities Crossing (UUX)
 - Sheet Extent

Source:
 Contains Esri Community Maps Contributors, Esri UK, Esri, TomTom, Garmin, Foursquare, GeoTechnologies, Inc, METI/NASA, USGS, Esri UK, Esri, TomTom, Garmin, Foursquare, GeoTechnologies, Inc, METI/NASA, USGS.
 Based upon the Ordnance Survey Map with the sanction of the controller of HM Stationery Office. Crown Copyright Reserved. © OS Licence No. 0100031673

| | |
|---------------|-------------------------------------|
| Notes: | Status: Application issue |
|---------------|-------------------------------------|

Onshore Coordinate System
 Datum: OSGB 1936
 Spheroid: Airy 1830
 Projection: British National Grid
 Central Meridian: 2 W
 Vertical Reference: Newlyn

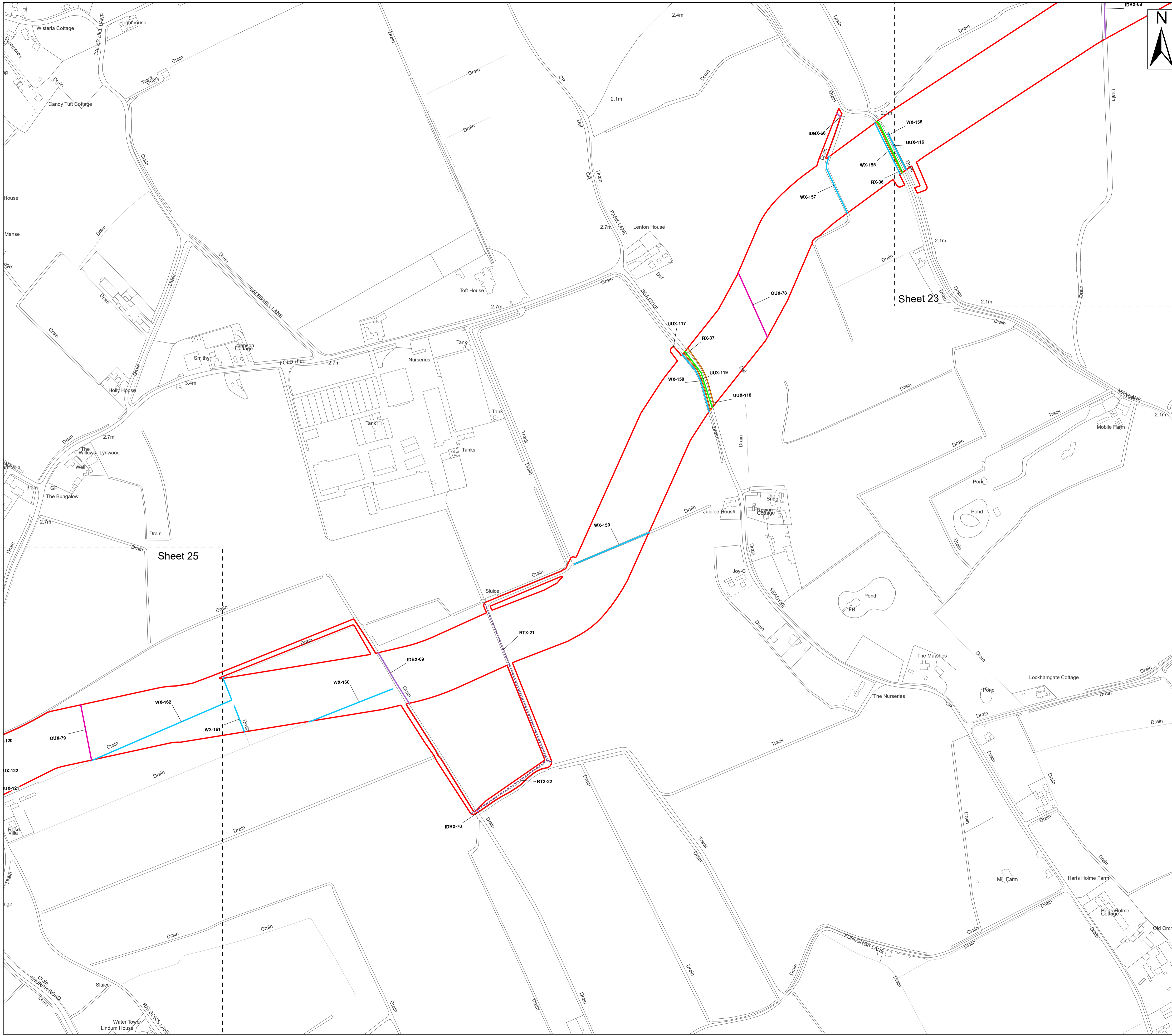


Outer Dowsing Offshore Wind 2.18 Onshore Crossing Plan DCO Application

Drawing No: PP1-ODOW-DEV-CS-PLN-0028

| Drawing: 23 of 51 | | | Page Size: A1 | | |
|-------------------|------------|-----------------------|---------------|---------|----------|
| Rev No: | Date | Description | Drawn | Checked | Approved |
| 1.0 | 14.03.2024 | DCO Application Issue | SLR/ODOW | ODOW | ODOW |
| | | | | | |

This document may only be used for the purpose for which it was commissioned and in accordance with the terms of engagement for that commission. Unauthorised use of this document in any form whatsoever is prohibited.



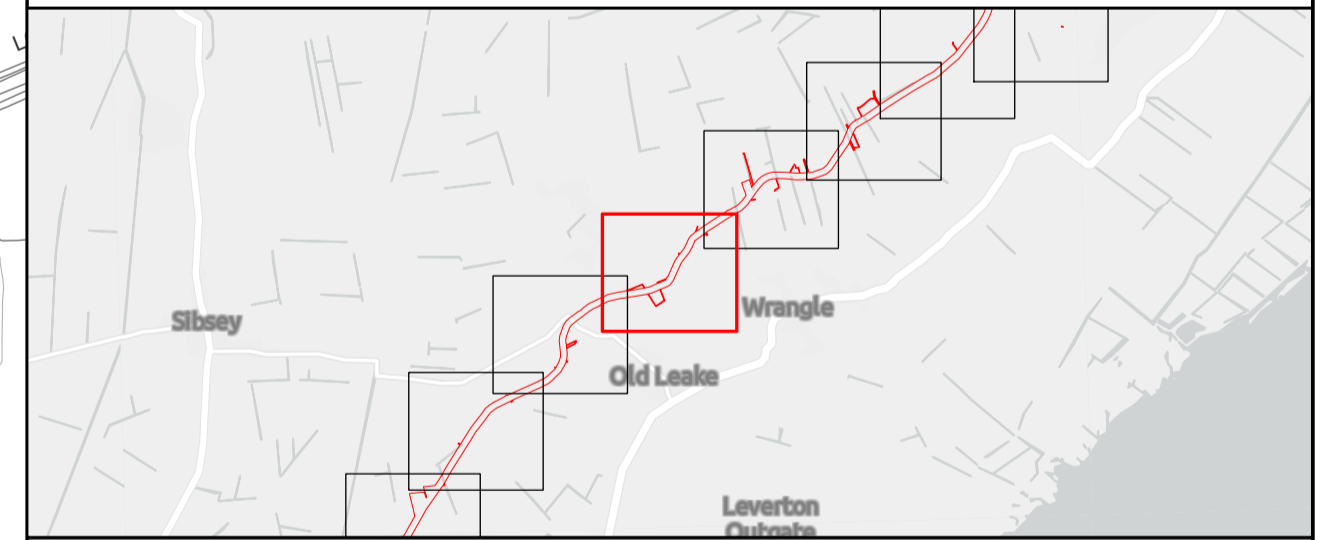
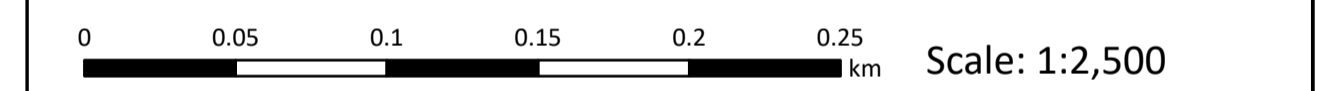
- Legend**
- Order Limits
 - Ordinary Watercourse Crossing (WX)
 - Internal Drainage Board Asset Crossing (IDBX)
 - Local Road or Access Track Crossing (RTX)
 - Overhead Utilities Crossing (OUX)
 - Main Road Crossing (RX)
 - Underground Utilities Crossing (UUX)
 - Sheet Extent

Source:
 Contains Esri Community Maps Contributors, Esri UK, Esri, TomTom, Garmin, Foursquare, GeoTechnologies, Inc, METI/NASA, USGS, Esri UK, Esri, TomTom, Garmin, Foursquare, GeoTechnologies, Inc, METI/NASA, USGS.
 Based upon the Ordnance Survey Map with the sanction of the controller of HM Stationery Office. Crown Copyright Reserved. © OS Licence No. 0100031673

Notes:

Status:
Application issue

Onshore Coordinate System
 Datum: OSGB 1936
 Spheroid: Airy 1830
 Projection: British National Grid
 Central Meridian: 2 W
 Vertical Reference: Newlyn

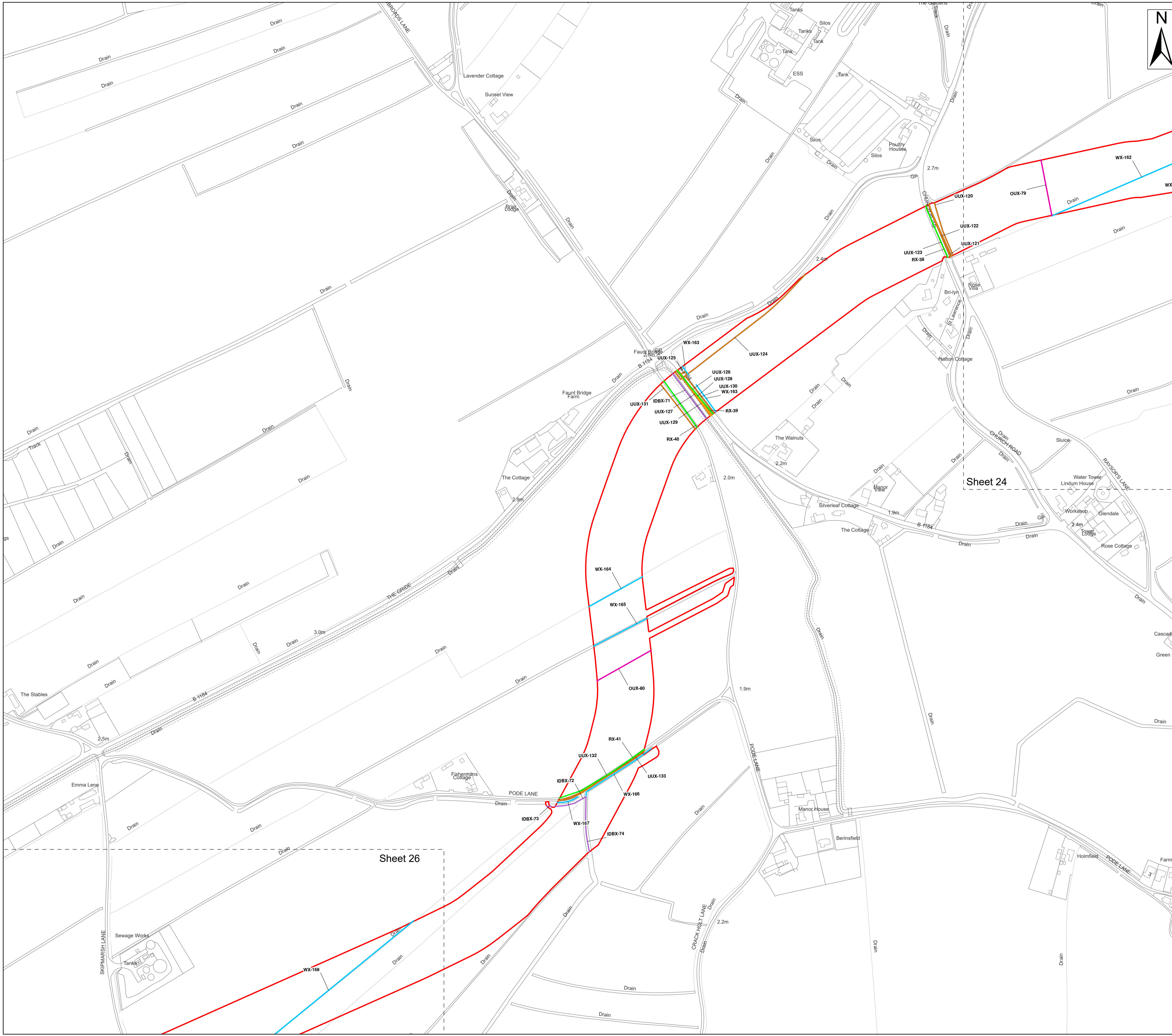


Outer Dowsing Offshore Wind 2.18 Onshore Crossing Plan DCO Application

Drawing No: PP1-ODOW-DEV-CS-PLN-0028

| Drawing: 24 of 51 | | | Page Size: A1 | | |
|-------------------|------------|-----------------------|---------------|---------|----------|
| Rev No: | Date | Description | Drawn | Checked | Approved |
| 1.0 | 14.03.2024 | DCO Application Issue | SLR/ODOW | ODOW | ODOW |
| | | | | | |

This document may only be used for the purpose for which it was commissioned and in accordance with the terms of engagement for that commission. Unauthorised use of this document in any form whatsoever is prohibited.



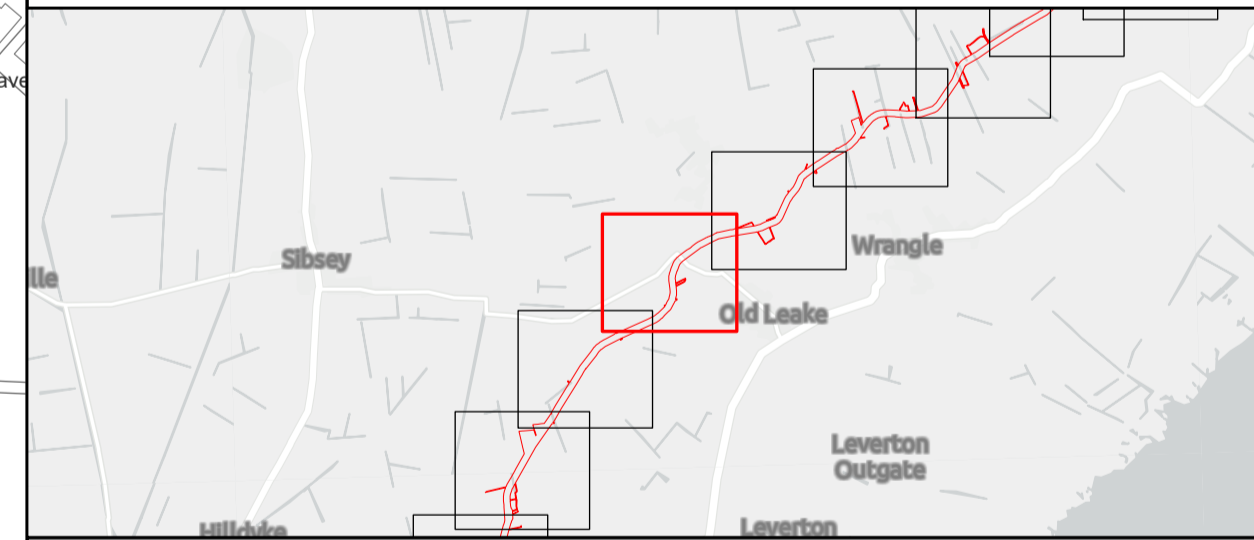
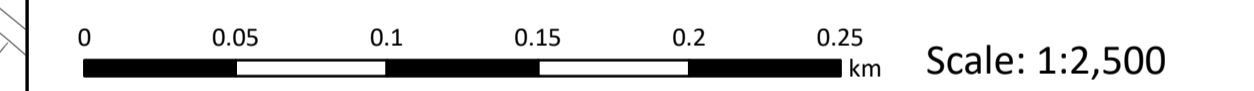
- Legend**
- Order Limits
 - Ordinary Watercourse Crossing (WX)
 - Internal Drainage Board Asset Crossing (IDBX)
 - Overhead Utilities Crossing (OUX)
 - Main Road Crossing (RX)
 - Underground Utilities Crossing (UUX)
 - Sheet Extent

Source:
 Contains Esri Community Maps Contributors, Esri UK, Esri, TomTom, Garmin, Foursquare, GeoTechnologies, Inc, METI/NASA, USGS, Esri UK, Esri, TomTom, Garmin, Foursquare, GeoTechnologies, Inc, METI/NASA, USGS.
 Based upon the Ordnance Survey Map with the sanction of the controller of HM Stationery Office. Crown Copyright Reserved. © OS Licence No. 0100031673

Notes:

| | |
|--|-------------------------------------|
| | Status: Application issue |
|--|-------------------------------------|

Onshore Coordinate System
 Datum: OSGB 1936
 Spheroid: Airy 1830
 Projection: British National Grid
 Central Meridian: 2 W
 Vertical Reference: Newlyn




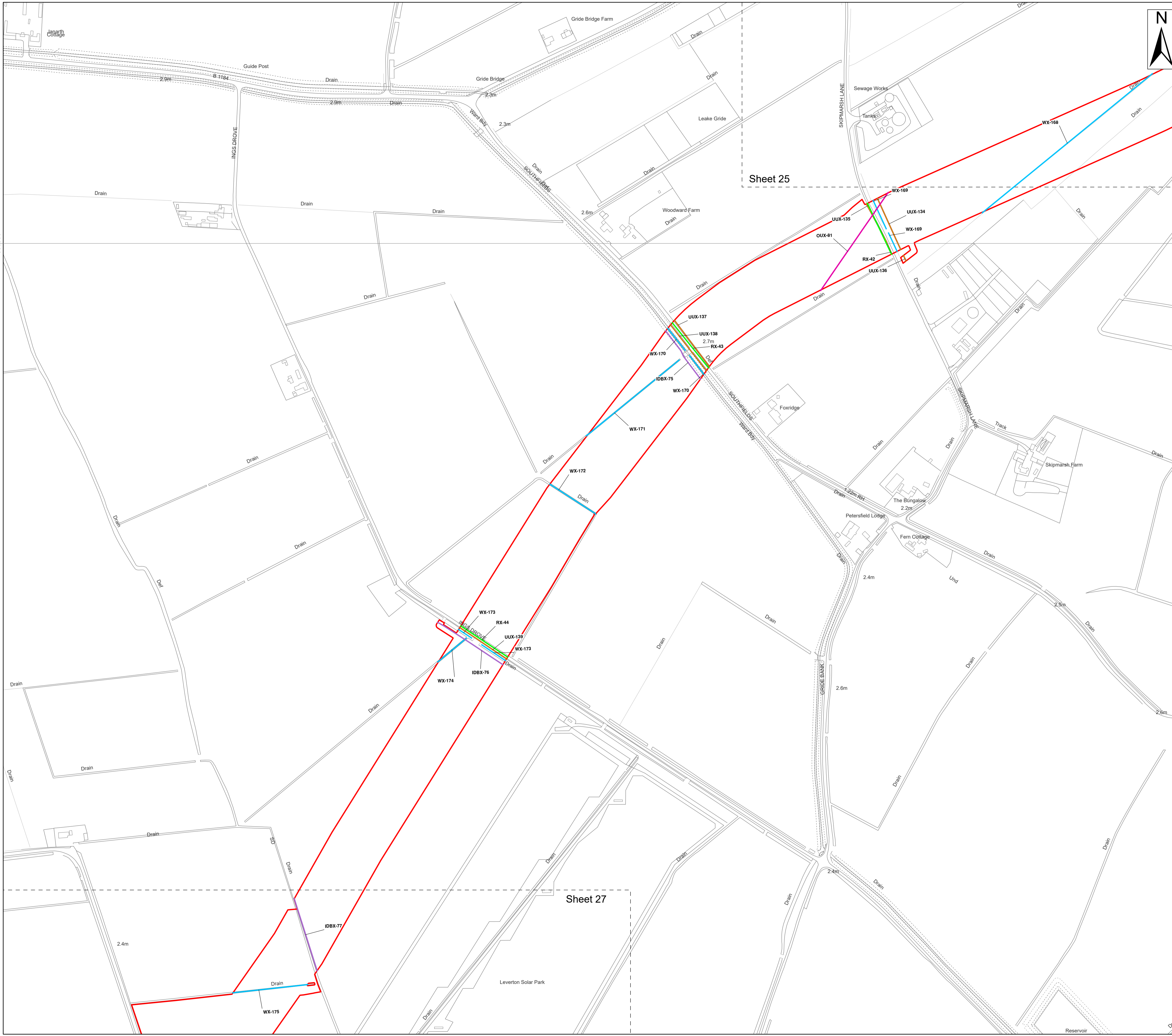
Outer Dowsing Offshore Wind 2.18 Onshore Crossing Plan DCO Application

Drawing No: PP1-ODOW-DEV-CS-PLN-0028

Drawing: 25 of 51 Page Size: A1

| Rev No: | Date | Description | Drawn | Checked | Approved |
|---------|------------|-----------------------|----------|---------|----------|
| 1.0 | 14.03.2024 | DCO Application Issue | SLR/ODOW | ODOW | ODOW |
| | | | | | |

This document may only be used for the purpose for which it was commissioned and in accordance with the terms of engagement for that commission. Unauthorised use of this document in any form whatsoever is prohibited.



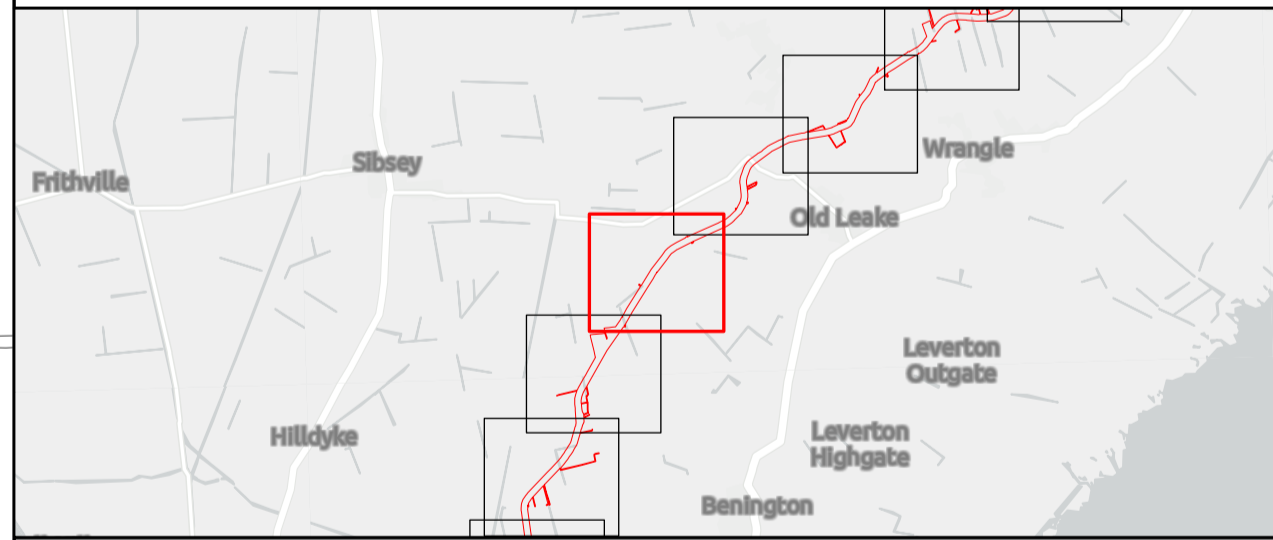
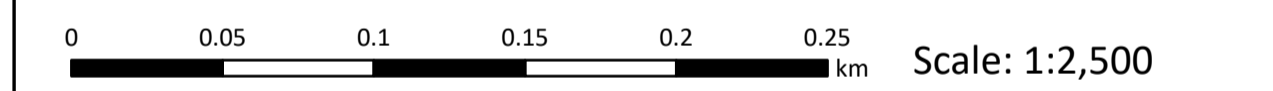
- Legend**
- Order Limits
 - Ordinary Watercourse Crossing (WX)
 - Internal Drainage Board Asset Crossing (IDBX)
 - Overhead Utilities Crossing (OUX)
 - Main Road Crossing (RX)
 - Underground Utilities Crossing (UUX)
 - Sheet Extent

Source:
 Contains Esri Community Maps Contributors, Esri UK, Esri, TomTom, Garmin, Foursquare, GeoTechnologies, Inc, METI/NASA, USGS, Esri UK, Esri, TomTom, Garmin, Foursquare, GeoTechnologies, Inc, METI/NASA, USGS.
 Based upon the Ordnance Survey Map with the sanction of the controller of HM Stationery Office. Crown Copyright Reserved. © OS Licence No. 0100031673

Notes:

Status:
Application issue

Onshore Coordinate System
 Datum: OSGB 1936
 Spheroid: Airy 1830
 Projection: British National Grid
 Central Meridian: 2 W
 Vertical Reference: Newlyn



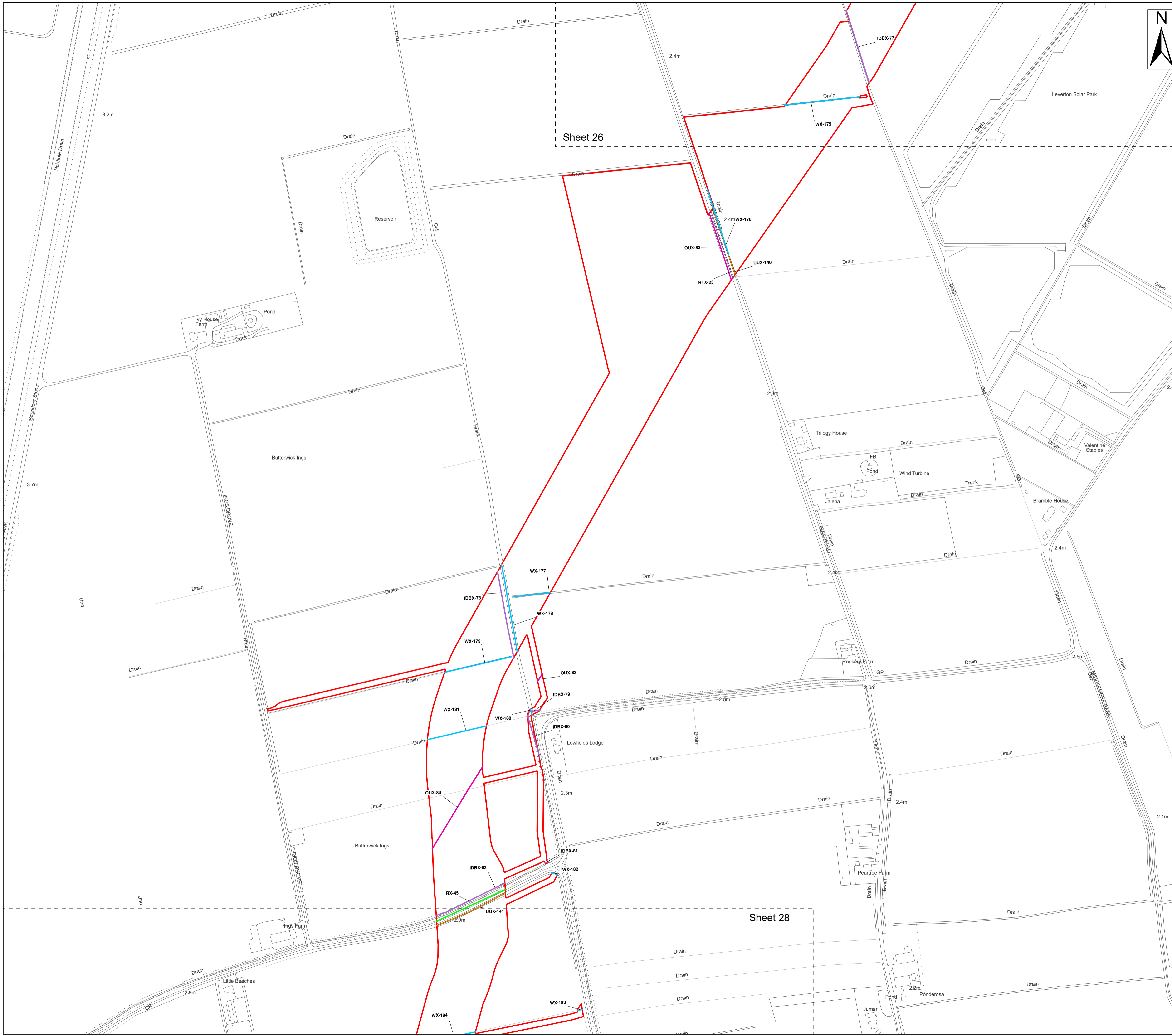
Outer Dowsing Offshore Wind 2.18 Onshore Crossing Plan DCO Application

Drawing No: PP1-ODOW-DEV-CS-PLN-0028

Drawing: 26 of 51 Page Size: A1

| Rev No: | Date | Description | Drawn | Checked | Approved |
|---------|------------|-----------------------|----------|---------|----------|
| 1.0 | 14.03.2024 | DCO Application Issue | SLR/ODOW | ODOW | ODOW |
| | | | | | |

This document may only be used for the purpose for which it was commissioned and in accordance with the terms of engagement for that commission. Unauthorised use of this document in any form whatsoever is prohibited.



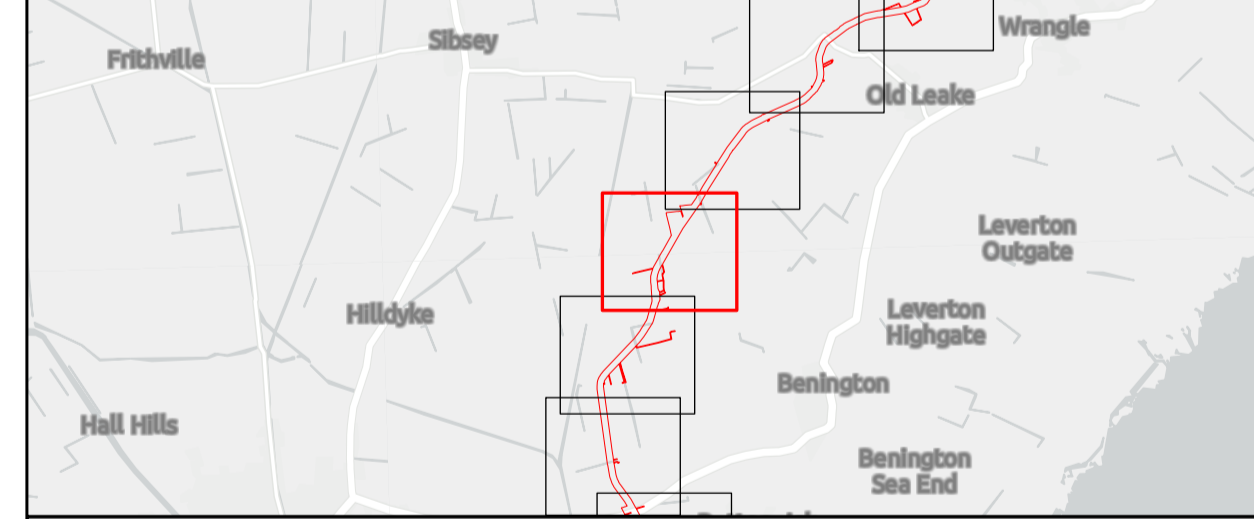
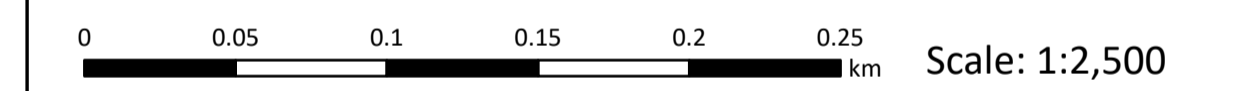
- Legend**
- Order Limits
 - Ordinary Watercourse Crossing (WX)
 - Internal Drainage Board Asset Crossing (IDBX)
 - Local Road or Access Track Crossing (RTX)
 - Overhead Utilities Crossing (OUX)
 - Main Road Crossing (RX)
 - Underground Utilities Crossing (UUX)
 - Sheet Extent

Source:
 Contains Esri Community Maps Contributors, Esri UK, Esri, TomTom, Garmin, Foursquare, GeoTechnologies, Inc, METI/NASA, USGS, Esri UK, Esri, TomTom, Garmin, Foursquare, GeoTechnologies, Inc, METI/NASA, USGS.
 Based upon the Ordnance Survey Map with the sanction of the controller of HM Stationery Office. Crown Copyright Reserved. © OS Licence No. 0100031673

Notes:

Status:
Application issue

Onshore Coordinate System
 Datum: OSGB 1936
 Spheroid: Airy 1830
 Projection: British National Grid
 Central Meridian: 2 W
 Vertical Reference: Newlyn

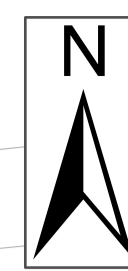
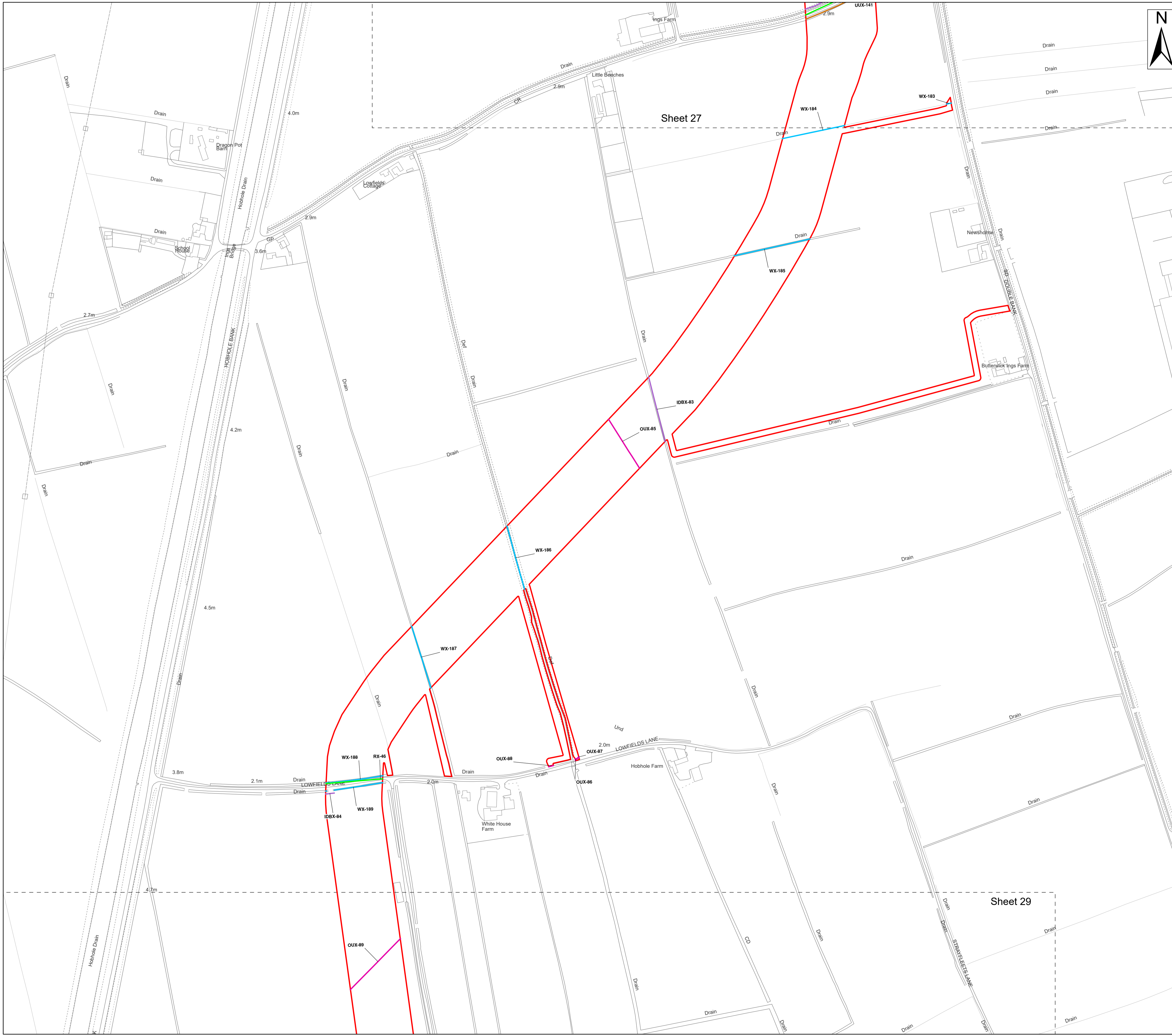


Outer Dowsing Offshore Wind 2.18 Onshore Crossing Plan DCO Application

Drawing No: PP1-ODOW-DEV-CS-PLN-0028

| Drawing: 27 of 51 | | | Page Size: A1 | | |
|-------------------|------------|-----------------------|---------------|---------|----------|
| Rev No: | Date | Description | Drawn | Checked | Approved |
| 1.0 | 14.03.2024 | DCO Application Issue | SLR/ODOW | ODOW | ODOW |
| | | | | | |

This document may only be used for the purpose for which it was commissioned and in accordance with the terms of engagement for that commission. Unauthorised use of this document in any form whatsoever is prohibited.



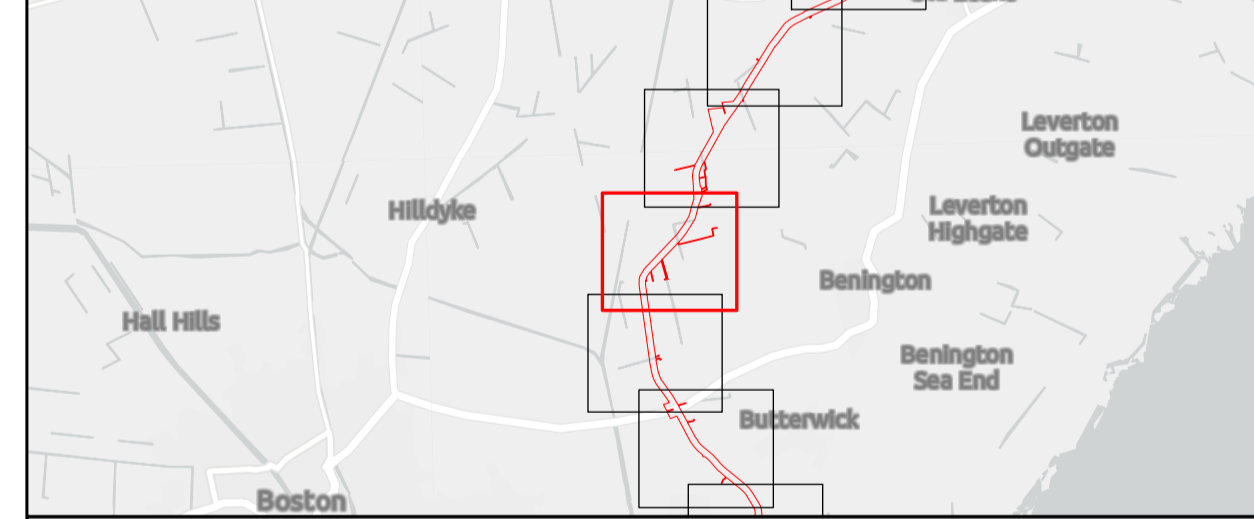
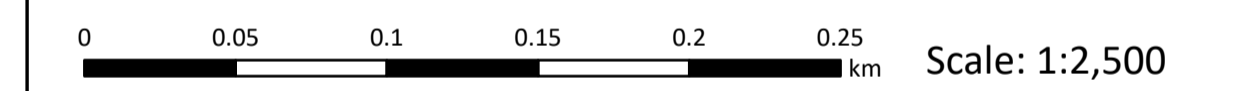
- Legend**
- Order Limits
 - Ordinary Watercourse Crossing (WX)
 - Internal Drainage Board Asset Crossing (IDBX)
 - Overhead Utilities Crossing (OUX)
 - Main Road Crossing (RX)
 - Underground Utilities Crossing (UUX)
 - Sheet Extent

Source:
 Contains Esri Community Maps Contributors, Esri UK, Esri, TomTom, Garmin, Foursquare, GeoTechnologies, Inc, METI/NASA, USGS, Esri UK, Esri, TomTom, Garmin, Foursquare, GeoTechnologies, Inc, METI/NASA, USGS.
 Based upon the Ordnance Survey Map with the sanction of the controller of HM Stationery Office. Crown Copyright Reserved. © OS Licence No. 0100031673

Notes:

Status:
Application issue

Onshore Coordinate System
 Datum: OSGB 1936
 Spheroid: Airy 1830
 Projection: British National Grid
 Central Meridian: 2 W
 Vertical Reference: Newlyn




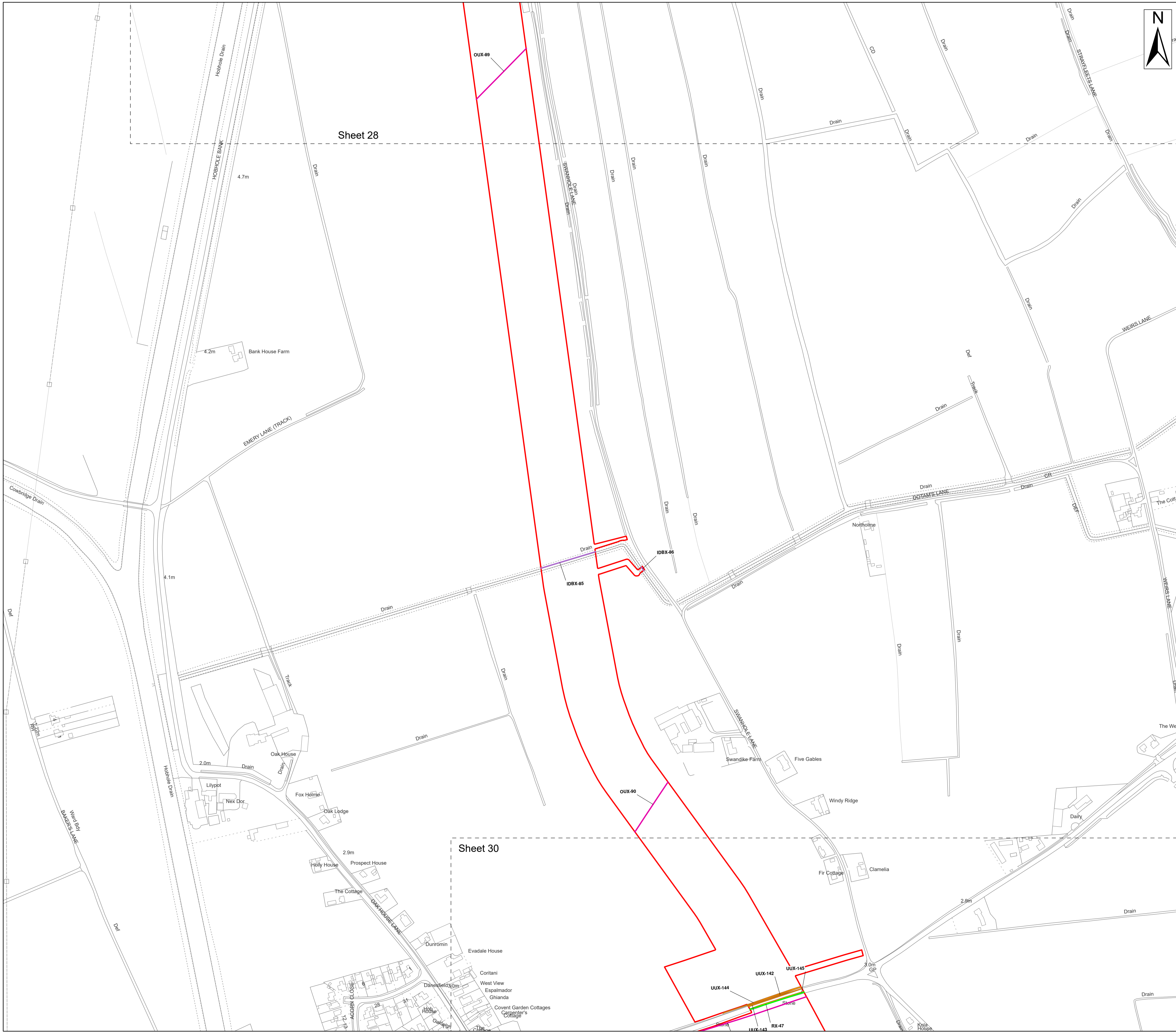
Outer Dowsing Offshore Wind 2.18 Onshore Crossing Plan DCO Application

Drawing No: PP1-ODOW-DEV-CS-PLN-0028

Drawing: 28 of 51 Page Size: A1

| Rev No: | Date | Description | Drawn | Checked | Approved |
|---------|------------|-----------------------|----------|---------|----------|
| 1.0 | 14.03.2024 | DCO Application Issue | SLR/ODOW | ODOW | ODOW |
| | | | | | |

This document may only be used for the purpose for which it was commissioned and in accordance with the terms of engagement for that commission. Unauthorised use of this document in any form whatsoever is prohibited.

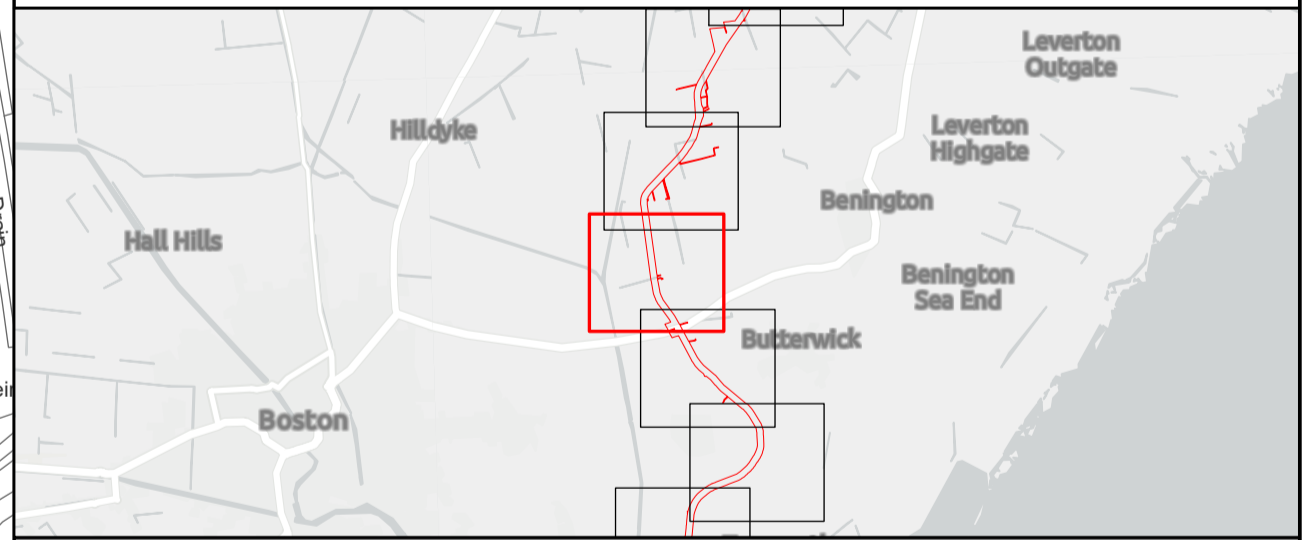
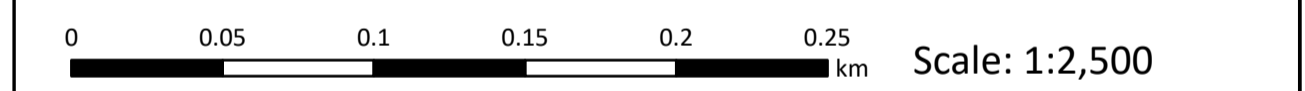


- Legend**
- Order Limits
 - Internal Drainage Board Asset Crossing (IDBX)
 - Overhead Utilities Crossing (OUX)
 - Main Road Crossing (RX)
 - Underground Utilities Crossing (UUX)
 - Sheet Extent

Source:
 Contains Esri Community Maps Contributors, Esri UK, Esri, TomTom, Garmin, Foursquare, GeoTechnologies, Inc, METI/NASA, USGS, Esri UK, Esri, TomTom, Garmin, Foursquare, GeoTechnologies, Inc, METI/NASA, USGS.
 Based upon the Ordnance Survey Map with the sanction of the controller of HM Stationery Office. Crown Copyright Reserved. © OS Licence No. 0100031673

| | |
|---------------|-------------------------------------|
| Notes: | Status: Application issue |
|---------------|-------------------------------------|

Onshore Coordinate System
 Datum: OSGB 1936
 Spheroid: Airy 1830
 Projection: British National Grid
 Central Meridian: 2 W
 Vertical Reference: Newlyn



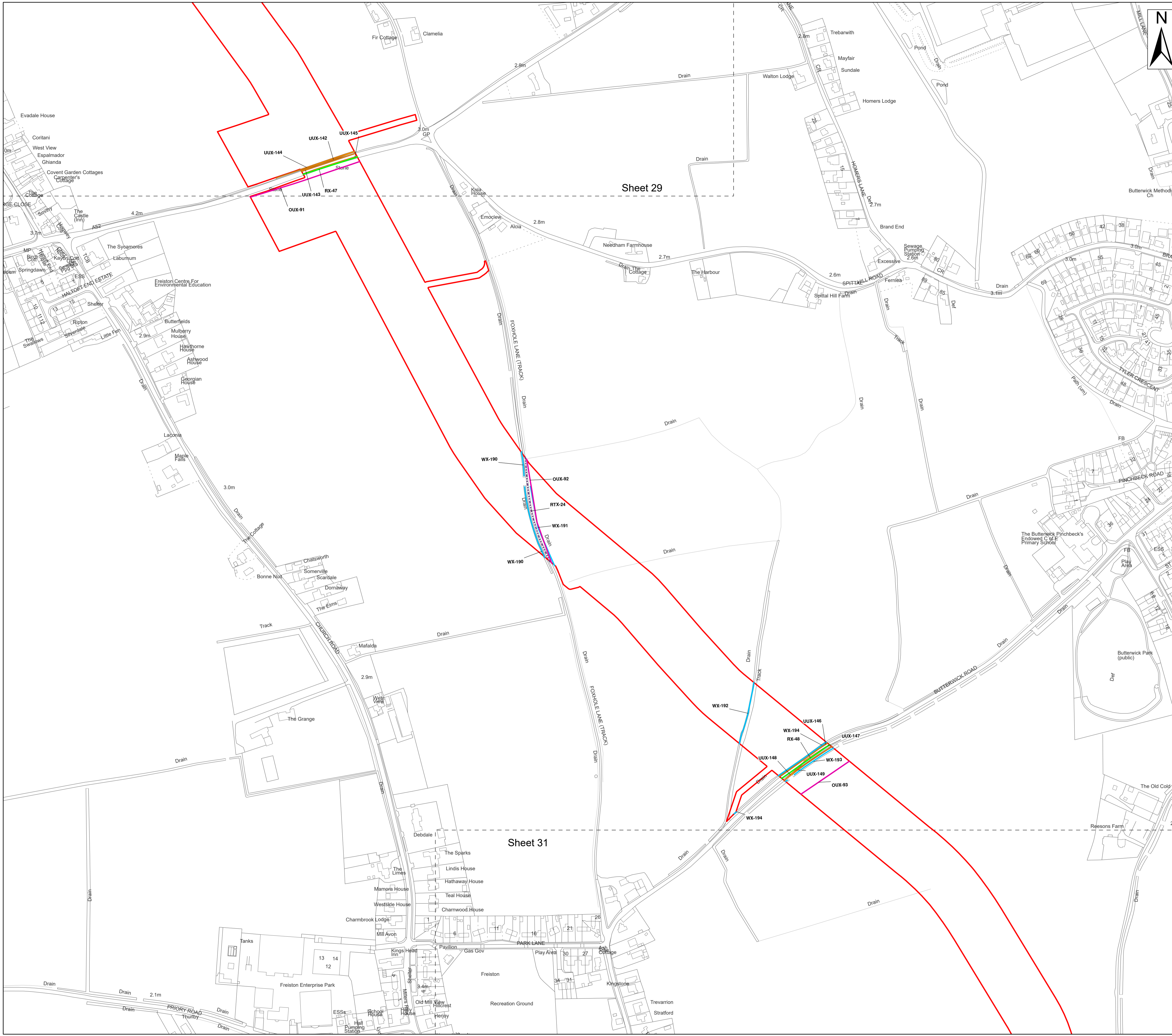
Outer Dowsing Offshore Wind 2.18 Onshore Crossing Plan DCO Application

Drawing No: PP1-ODOW-DEV-CS-PLN-0028

Drawing: 29 of 51 Page Size: A1

| Rev No: | Date | Description | Drawn | Checked | Approved |
|---------|------------|-----------------------|----------|---------|----------|
| 1.0 | 14.03.2024 | DCO Application Issue | SLR/ODOW | ODOW | ODOW |
| | | | | | |

This document may only be used for the purpose for which it was commissioned and in accordance with the terms of engagement for that commission. Unauthorised use of this document in any form whatsoever is prohibited.



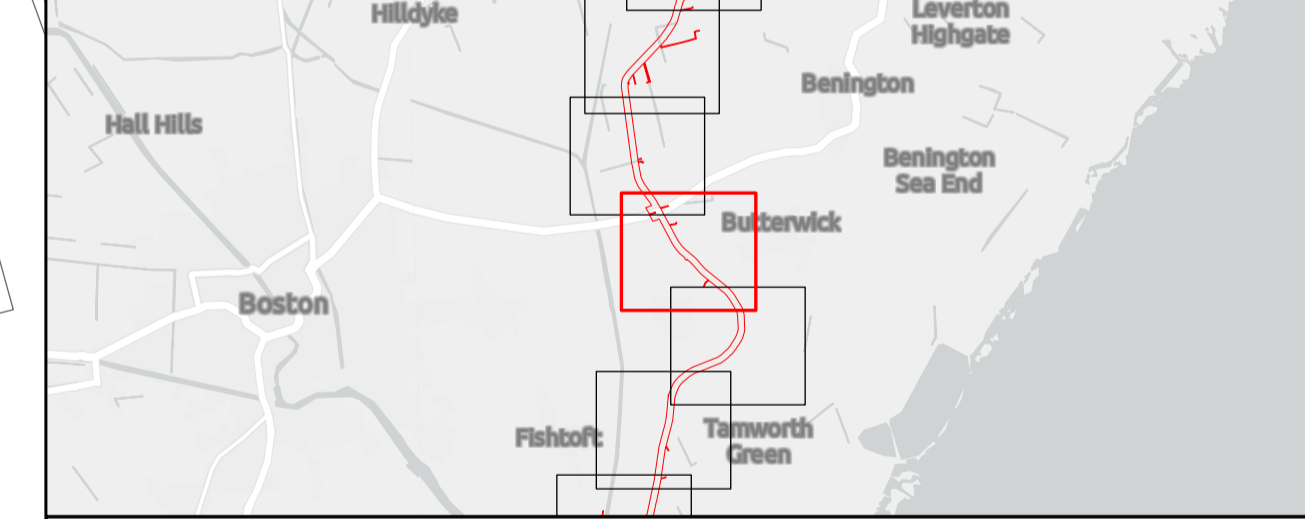

Legend

- Order Limits
- Ordinary Watercourse Crossing (WX)
- - - Local Road or Access Track Crossing (RTX)
- Overhead Utilities Crossing (OUX)
- Main Road Crossing (RX)
- Underground Utilities Crossing (UUX)
- Sheet Extent

Source:
 Contains Esri Community Maps Contributors, Esri UK, Esri, TomTom, Garmin, Foursquare, GeoTechnologies, Inc, METI/NASA, USGS, Esri UK, Esri, TomTom, Garmin, Foursquare, GeoTechnologies, Inc, METI/NASA, USGS.
 Based upon the Ordnance Survey Map with the sanction of the controller of HM Stationery Office. Crown Copyright Reserved. © OS Licence No. 0100031673

| | |
|---------------|-------------------------------------|
| Notes: | Status: Application issue |
|---------------|-------------------------------------|

Onshore Coordinate System
 Datum: OSGB 1936
 Spheroid: Airy 1830
 Projection: British National Grid
 Central Meridian: 2 W
 Vertical Reference: Newlyn



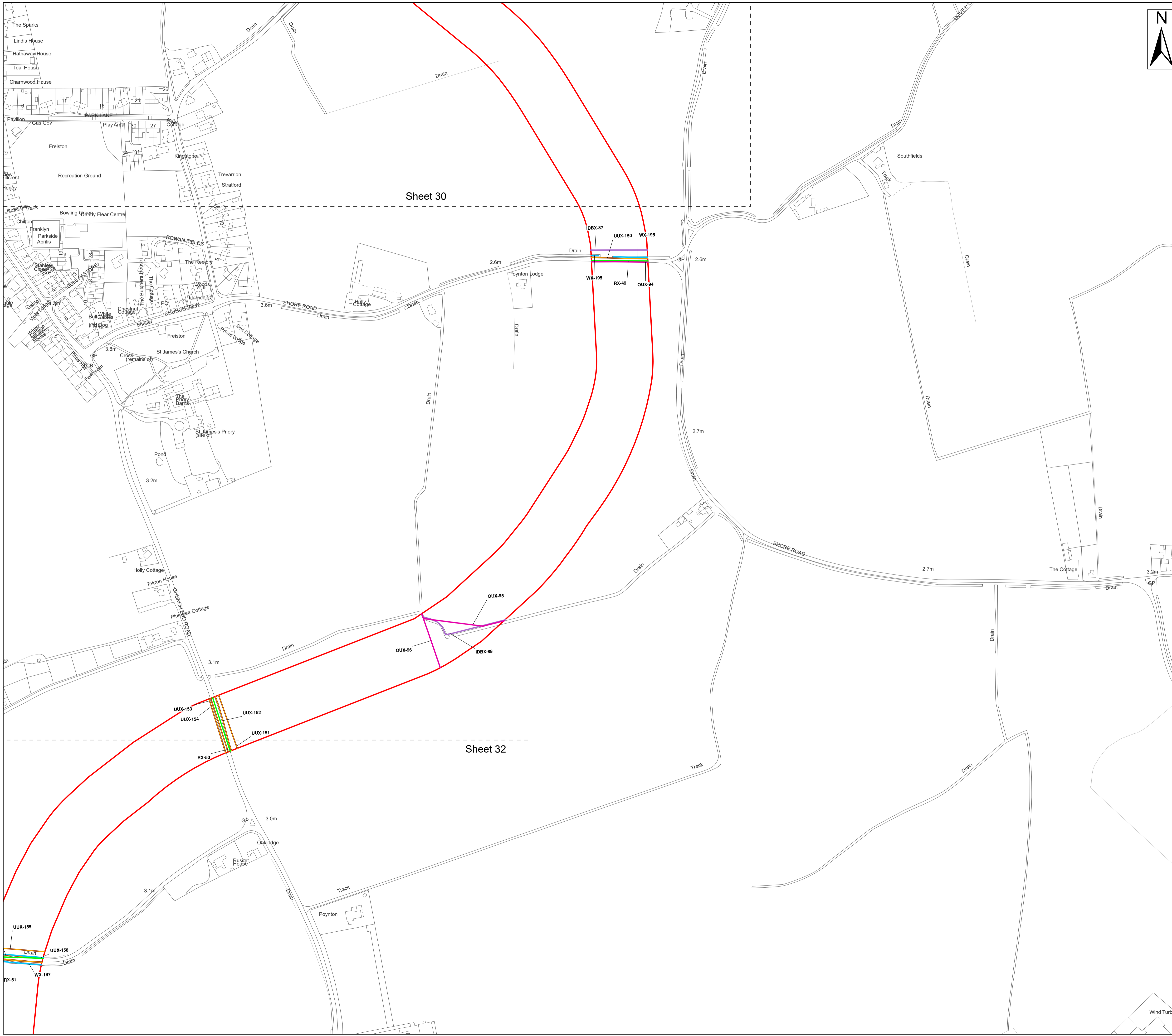
Outer Dowsing Offshore Wind 2.18 Onshore Crossing Plan DCO Application

Drawing No: PP1-ODOW-DEV-CS-PLN-0028

Drawing: 30 of 51 Page Size: A1

| Rev No: | Date | Description | Drawn | Checked | Approved |
|---------|------------|-----------------------|----------|---------|----------|
| 1.0 | 14.03.2024 | DCO Application Issue | SLR/ODOW | ODOW | ODOW |
| | | | | | |

This document may only be used for the purpose for which it was commissioned and in accordance with the terms of engagement for that commission. Unauthorised use of this document in any form whatsoever is prohibited.



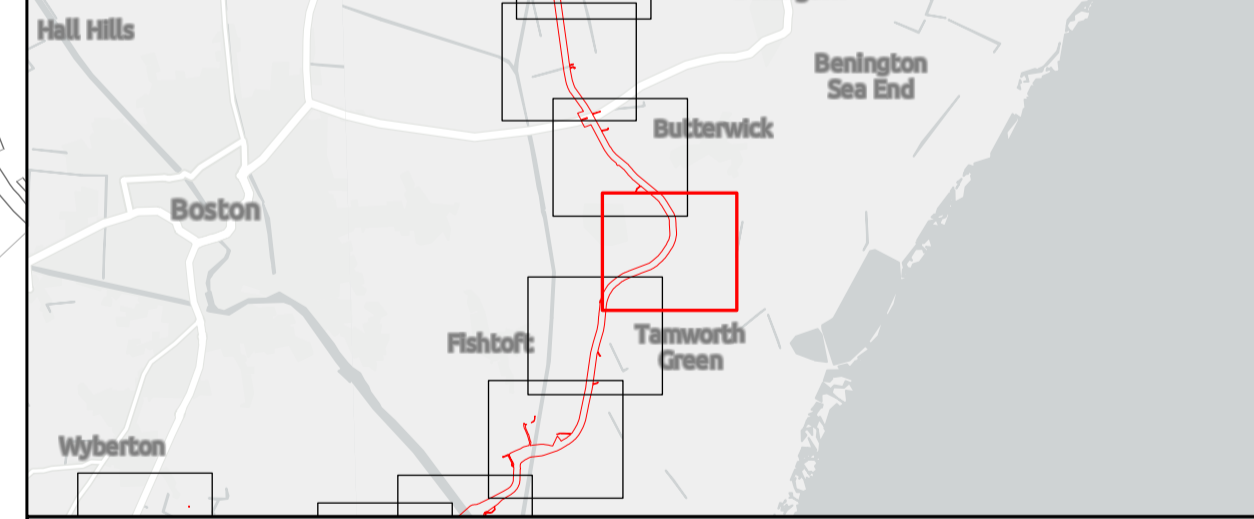
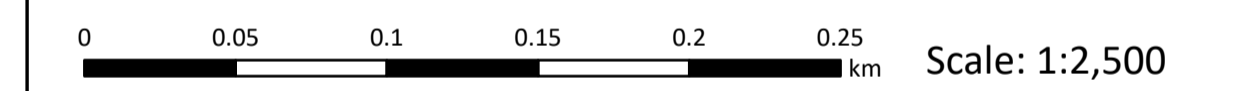
- Legend**
- Order Limits
 - Ordinary Watercourse Crossing (WX)
 - Internal Drainage Board Asset Crossing (IDBX)
 - Overhead Utilities Crossing (OUX)
 - Main Road Crossing (RX)
 - Underground Utilities Crossing (UUX)
 - Sheet Extent

Source:
 Contains Esri Community Maps Contributors, Esri UK, Esri, TomTom, Garmin, Foursquare, GeoTechnologies, Inc, METI/NASA, USGS, Esri UK, Esri, TomTom, Garmin, Foursquare, GeoTechnologies, Inc, METI/NASA, USGS.
 Based upon the Ordnance Survey Map with the sanction of the controller of HM Stationery Office. Crown Copyright Reserved. © OS Licence No. 0100031673

Notes:

Status:
Application issue

Onshore Coordinate System
 Datum: OSGB 1936
 Spheroid: Airy 1830
 Projection: British National Grid
 Central Meridian: 2 W
 Vertical Reference: Newlyn

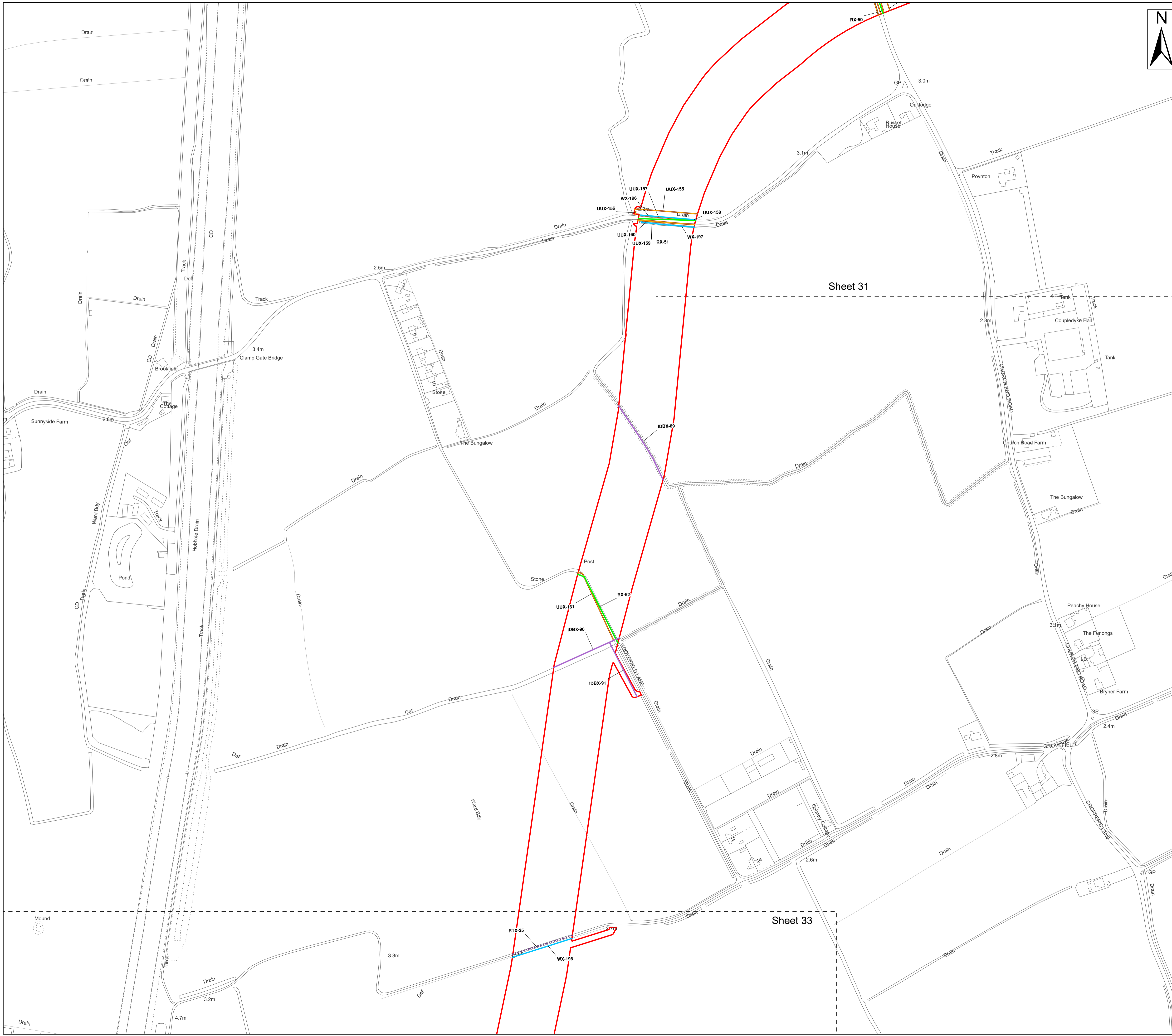


Outer Dowsing Offshore Wind 2.18 Onshore Crossing Plan DCO Application

Drawing No: PP1-ODOW-DEV-CS-PLN-0028

| Drawing: 31 of 51 | | | Page Size: A1 | | |
|-------------------|------------|-----------------------|---------------|---------|----------|
| Rev No: | Date | Description | Drawn | Checked | Approved |
| 1.0 | 14.03.2024 | DCO Application Issue | SLR/ODOW | ODOW | ODOW |
| | | | | | |

This document may only be used for the purpose for which it was commissioned and in accordance with the terms of engagement for that commission. Unauthorised use of this document in any form whatsoever is prohibited.



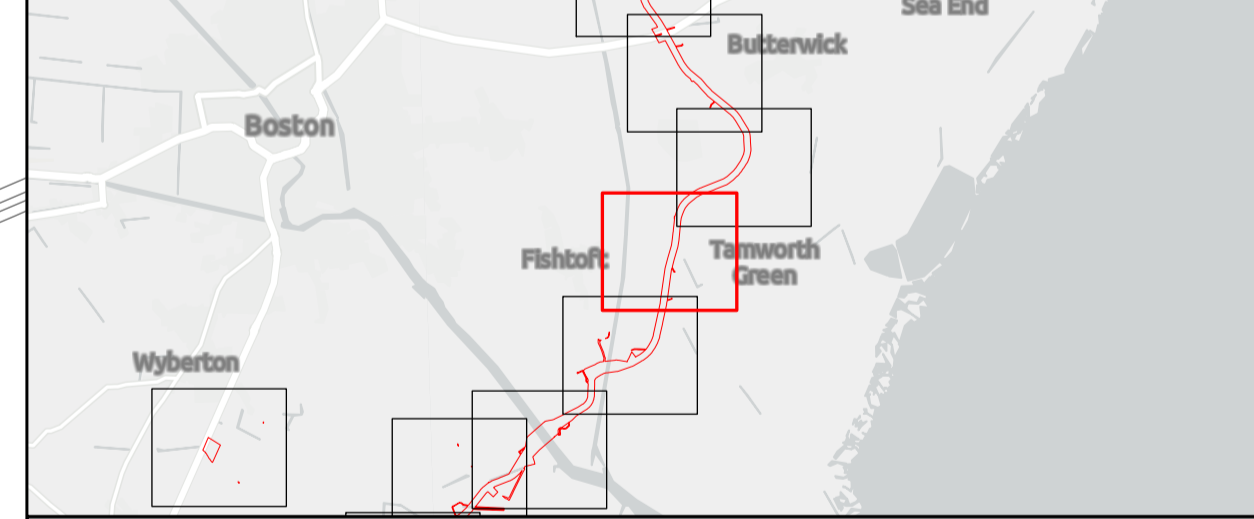
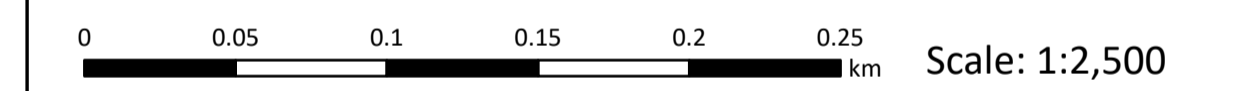
- Legend**
- Order Limits
 - Ordinary Watercourse Crossing (WX)
 - Internal Drainage Board Asset Crossing (IDBX)
 - Local Road or Access Track Crossing (RTX)
 - Main Road Crossing (RX)
 - Underground Utilities Crossing (UUX)
 - Sheet Extent

Source:
 Contains Esri Community Maps Contributors, Esri UK, Esri, TomTom, Garmin, Foursquare, GeoTechnologies, Inc, METI/NASA, USGS, Esri UK, Esri, TomTom, Garmin, Foursquare, GeoTechnologies, Inc, METI/NASA, USGS.
 Based upon the Ordnance Survey Map with the sanction of the controller of HM Stationery Office. Crown Copyright Reserved. © OS Licence No. 0100031673

Notes:

Status:
Application issue

Onshore Coordinate System
 Datum: OSGB 1936
 Spheroid: Airy 1830
 Projection: British National Grid
 Central Meridian: 2 W
 Vertical Reference: Newlyn

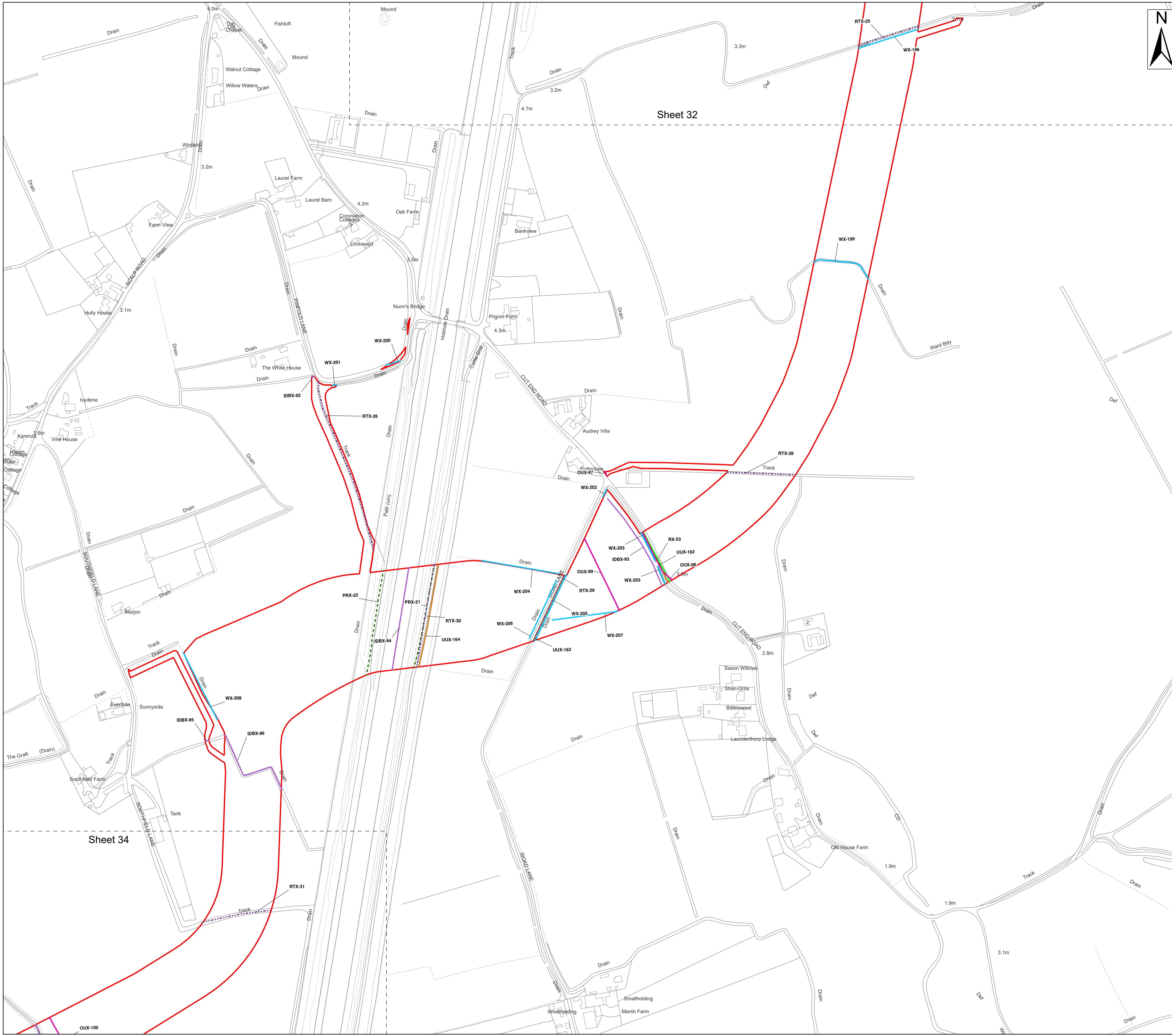


Outer Dowsing Offshore Wind 2.18 Onshore Crossing Plan DCO Application

Drawing No: PP1-ODOW-DEV-CS-PLN-0028

| Drawing: 32 of 51 | | | Page Size: A1 | | |
|-------------------|------------|-----------------------|---------------|---------|----------|
| Rev No: | Date | Description | Drawn | Checked | Approved |
| 1.0 | 14.03.2024 | DCO Application Issue | SLR/ODOW | ODOW | ODOW |
| | | | | | |

This document may only be used for the purpose for which it was commissioned and in accordance with the terms of engagement for that commission. Unauthorised use of this document in any form whatsoever is prohibited.



Sheet 32

Sheet 34



Legend

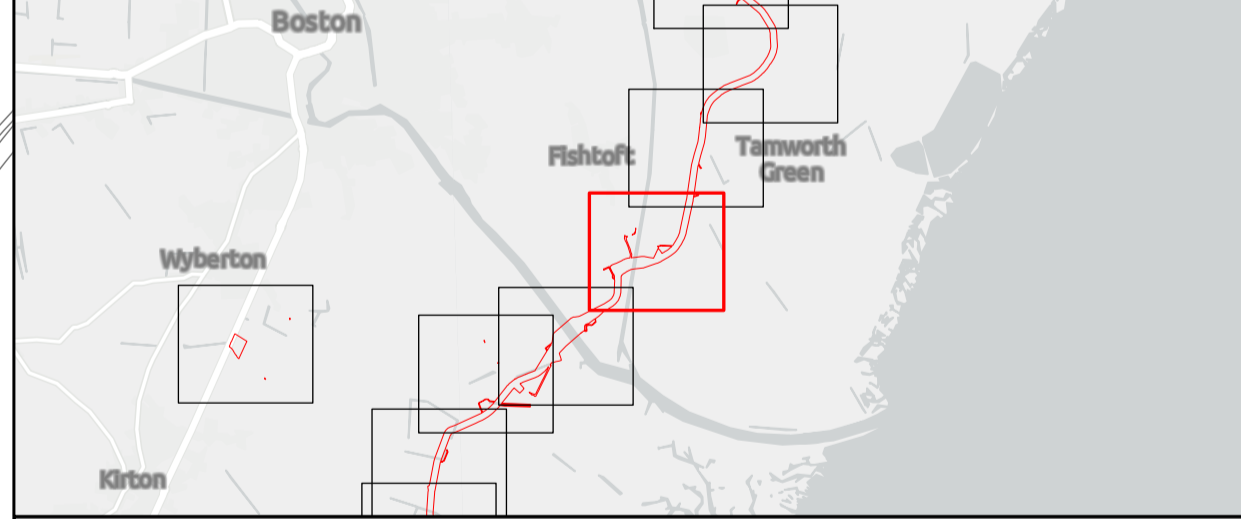
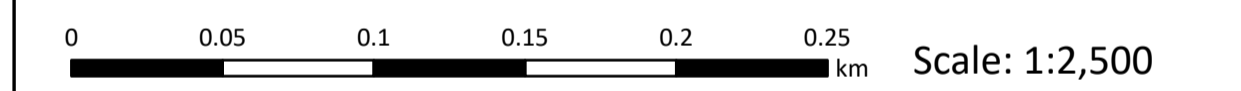
- Order Limits
- Ordinary Watercourse Crossing (WX)
- Internal Drainage Board Asset Crossing (IDBX)
- Local Road or Access Track Crossing (RTX)
- Overhead Utilities Crossing (OUX)
- Public Right of Way Crossing (PRX)
- Main Road Crossing (RX)
- Underground Utilities Crossing (UUX)
- Sheet Extent

Source:
 Contains Esri Community Maps Contributors, Esri UK, Esri, TomTom, Garmin, Foursquare, GeoTechnologies, Inc, METI/NASA, USGS, Esri UK, Esri, TomTom, Garmin, Foursquare, GeoTechnologies, Inc, METI/NASA, USGS.
 Based upon the Ordnance Survey Map with the sanction of the controller of HM Stationery Office. Crown Copyright Reserved. © OS Licence No. 0100031673

Notes:

Status:
Application issue

Onshore Coordinate System
 Datum: OSGB 1936
 Spheroid: Airy 1830
 Projection: British National Grid
 Central Meridian: 2 W
 Vertical Reference: Newlyn

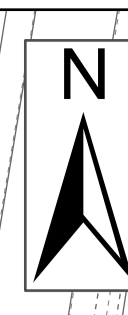
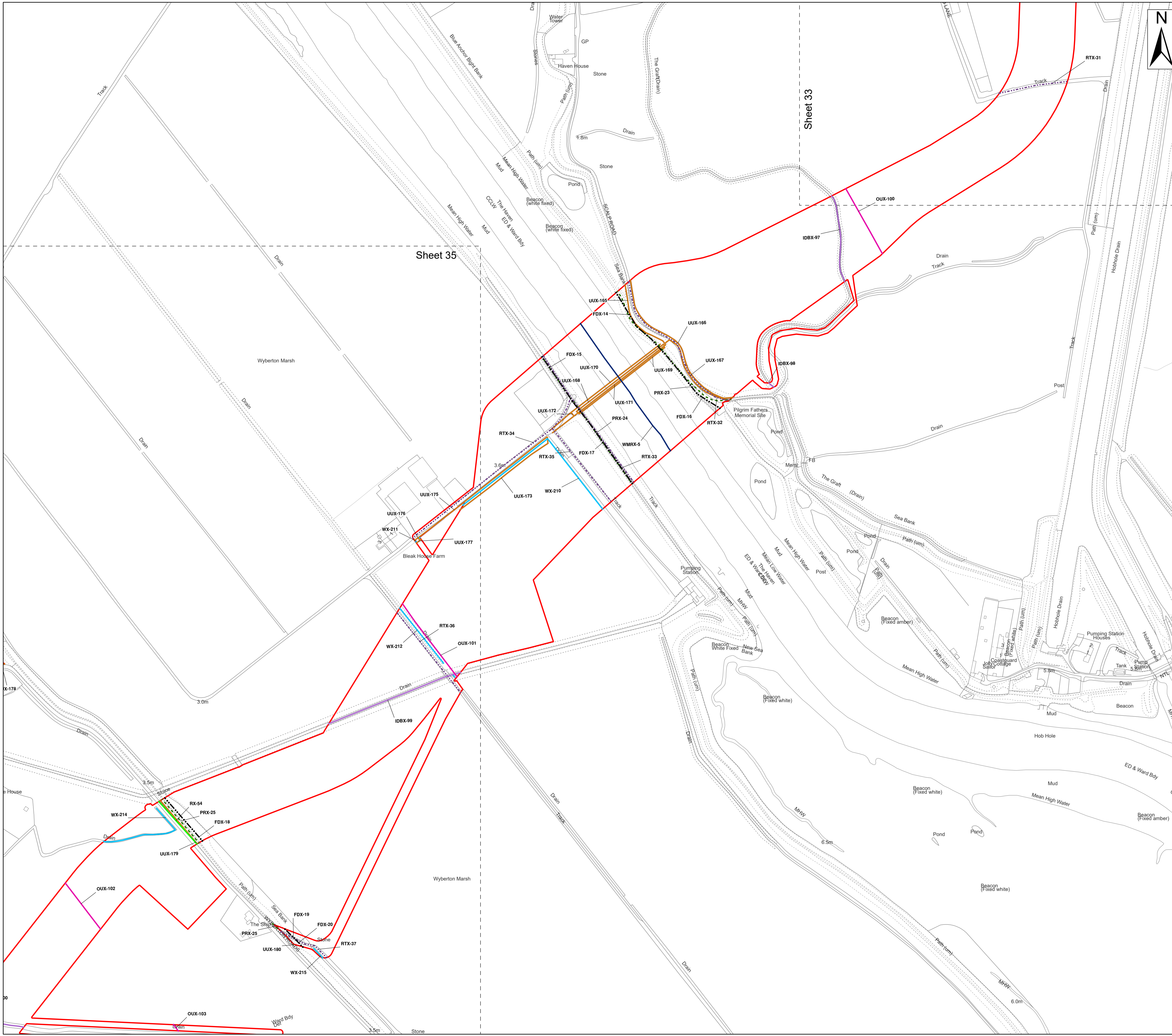


Outer Dowsing Offshore Wind 2.18 Onshore Crossing Plan DCO Application

Drawing No: PP1-ODOW-DEV-CS-PLN-0028

| Drawing: 33 of 51 | | | Page Size: A1 | | |
|-------------------|------------|-----------------------|---------------|---------|----------|
| Rev No: | Date | Description | Drawn | Checked | Approved |
| 1.0 | 14.03.2024 | DCO Application Issue | SLR/ODOW | ODOW | ODOW |
| | | | | | |

This document may only be used for the purpose for which it was commissioned and in accordance with the terms of engagement for that commission. Unauthorised use of this document in any form whatsoever is prohibited.

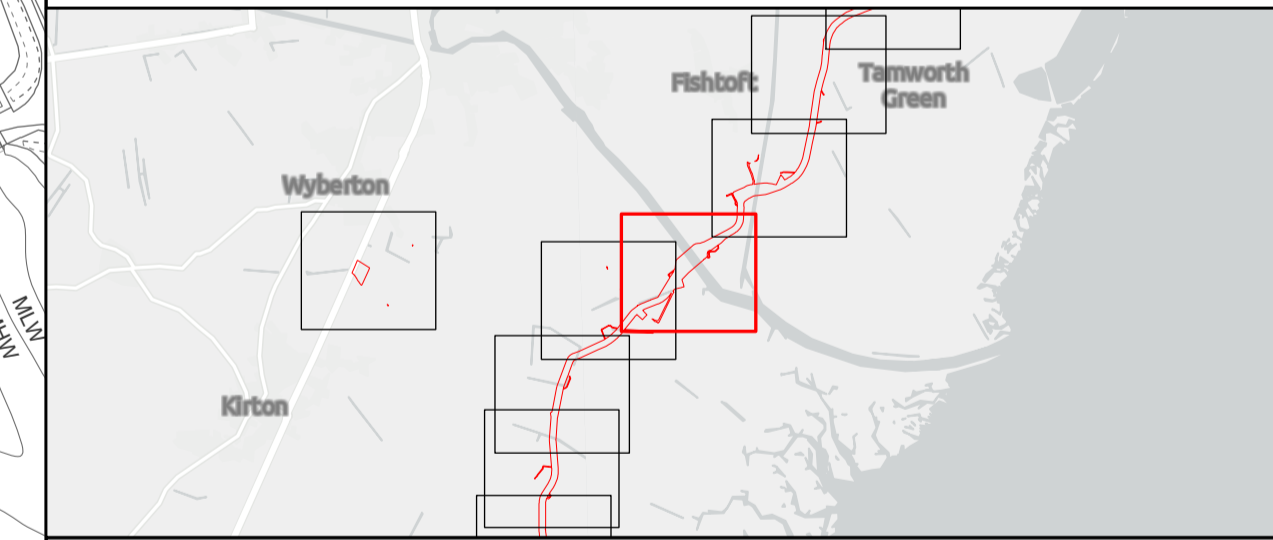
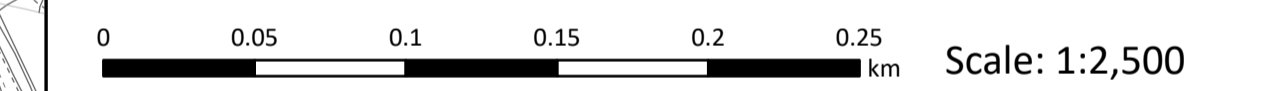


- Legend**
- Order Limits
 - Environment Agency Flood Defence Crossing (FDX)
 - Environment Agency Main River Crossing (WMRX)
 - Ordinary Watercourse Crossing (WX)
 - Internal Drainage Board Asset Crossing (IDBX)
 - Local Road or Access Track Crossing (RTX)
 - Overhead Utilities Crossing (OUX)
 - Public Right of Way Crossing (PRX)
 - Main Road Crossing (RX)
 - Underground Utilities Crossing (UUX)
 - Sheet Extent

Source:
 Contains Esri Community Maps Contributors, Esri UK, Esri, TomTom, Garmin, Foursquare, GeoTechnologies, Inc, METI/NASA, USGS, Esri UK, Esri, TomTom, Garmin, Foursquare, GeoTechnologies, Inc, METI/NASA, USGS.
 Based upon the Ordnance Survey Map with the sanction of the controller of HM Stationery Office. Crown Copyright Reserved. © OS Licence No. 0100031673

| | |
|---------------|-------------------------------------|
| Notes: | Status: Application issue |
|---------------|-------------------------------------|

Onshore Coordinate System
 Datum: OSGB 1936
 Spheroid: Airy 1830
 Projection: British National Grid
 Central Meridian: 2 W
 Vertical Reference: Newlyn

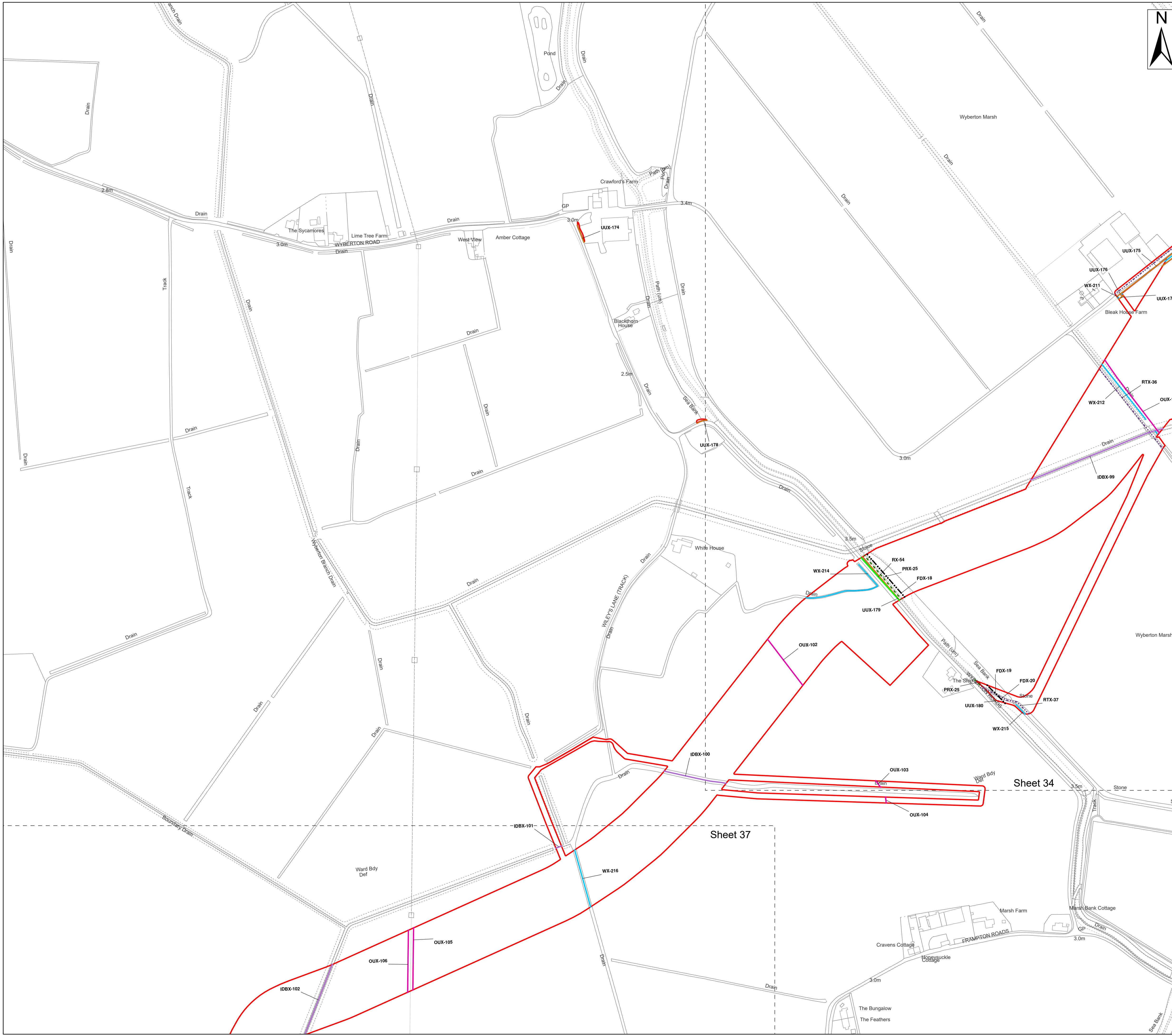


Outer Dowsing Offshore Wind 2.18 Onshore Crossing Plan DCO Application

Drawing No: PP1-ODOW-DEV-CS-PLN-0028

| Drawing: 34 of 51 | | | Page Size: A1 | | |
|-------------------|------------|-----------------------|---------------|---------|----------|
| Rev No: | Date | Description | Drawn | Checked | Approved |
| 1.0 | 14.03.2024 | DCO Application Issue | SLR/ODOW | ODOW | ODOW |
| | | | | | |

This document may only be used for the purpose for which it was commissioned and in accordance with the terms of engagement for that commission. Unauthorised use of this document in any form whatsoever is prohibited.



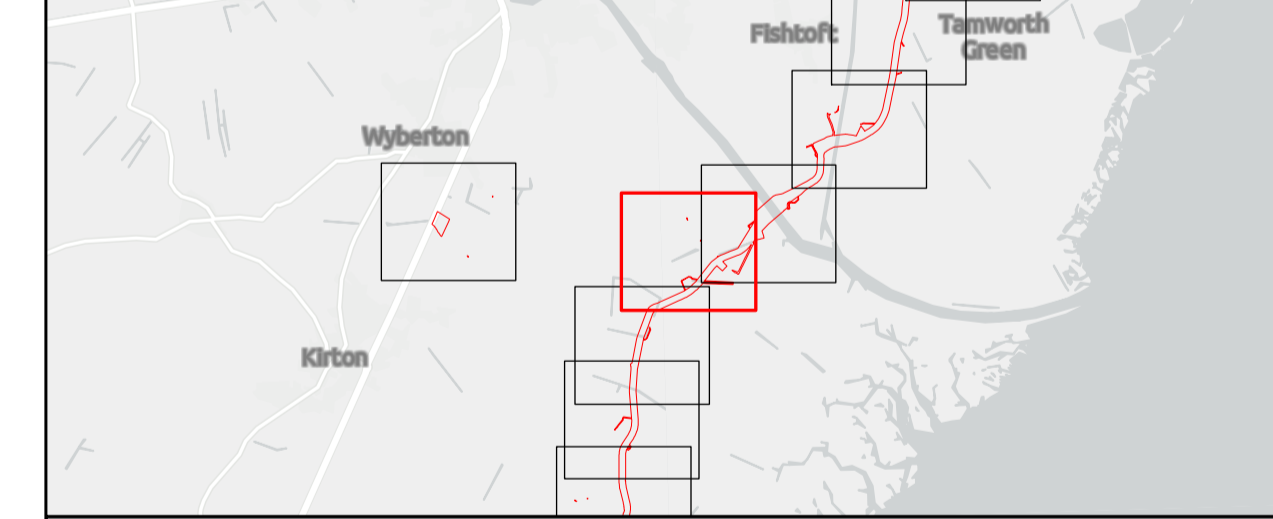
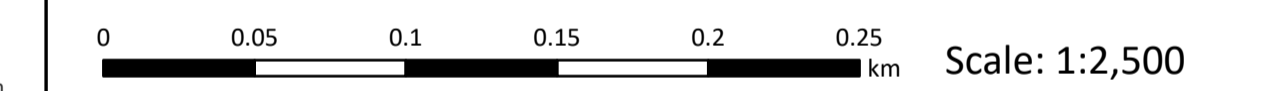
- Legend**
- Order Limits
 - Environment Agency Flood Defence Crossing (FDX)
 - Ordinary Watercourse Crossing (WX)
 - Internal Drainage Board Asset Crossing (IDBX)
 - Local Road or Access Track Crossing (RTX)
 - Overhead Utilities Crossing (OUX)
 - Public Right of Way Crossing (PRX)
 - Main Road Crossing (RX)
 - Underground Utilities Crossing (UUX)
 - Sheet Extent

Source:
 Contains Esri Community Maps Contributors, Esri UK, Esri, TomTom, Garmin, Foursquare, GeoTechnologies, Inc, METI/NASA, USGS, Esri UK, Esri, TomTom, Garmin, Foursquare, GeoTechnologies, Inc, METI/NASA, USGS.
 Based upon the Ordnance Survey Map with the sanction of the controller of HM Stationery Office. Crown Copyright Reserved. © OS Licence No. 0100031673

Notes:

Status:
Application issue

Onshore Coordinate System
 Datum: OSGB 1936
 Spheroid: Airy 1830
 Projection: British National Grid
 Central Meridian: 2 W
 Vertical Reference: Newlyn



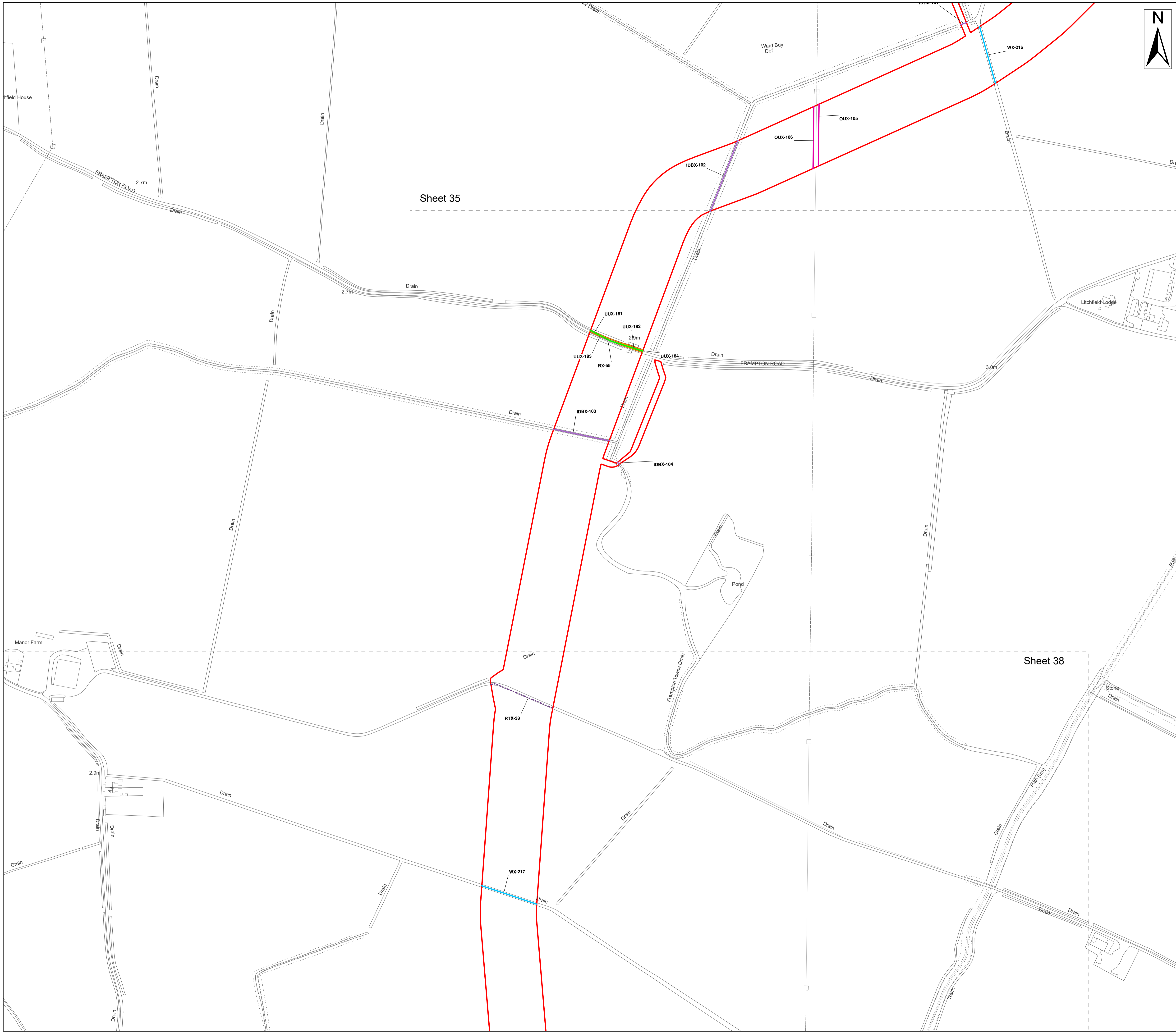
Outer Dowsing Offshore Wind 2.18 Onshore Crossing Plan DCO Application

Drawing No: PP1-ODOW-DEV-CS-PLN-0028

Drawing: 35 of 51 Page Size: A1

| Rev No: | Date | Description | Drawn | Checked | Approved |
|---------|------------|-----------------------|----------|---------|----------|
| 1.0 | 14.03.2024 | DCO Application Issue | SLR/ODOW | ODOW | ODOW |
| | | | | | |

This document may only be used for the purpose for which it was commissioned and in accordance with the terms of engagement for that commission. Unauthorised use of this document in any form whatsoever is prohibited.



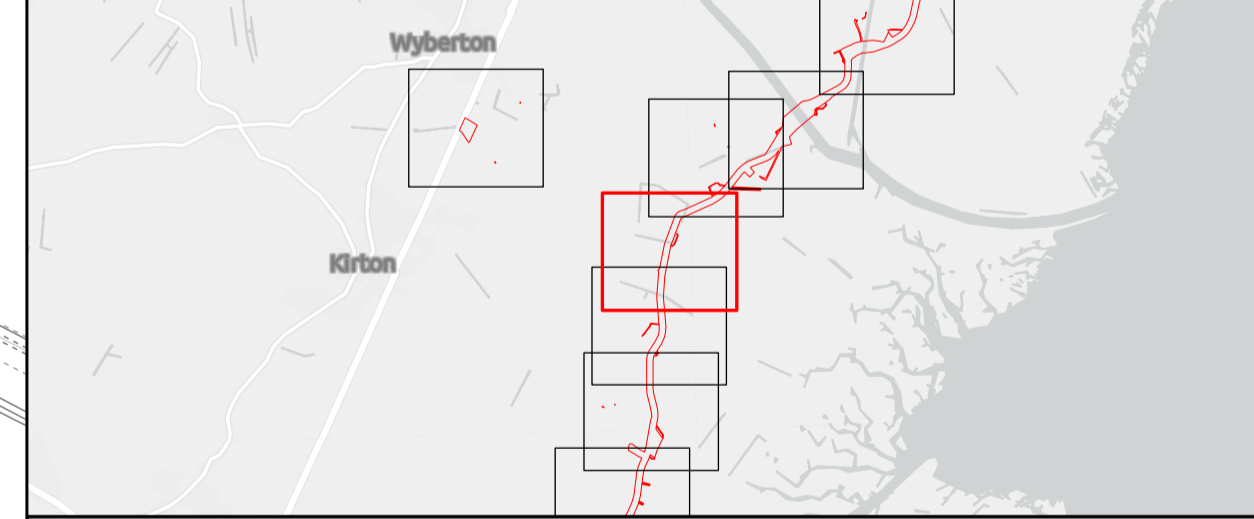
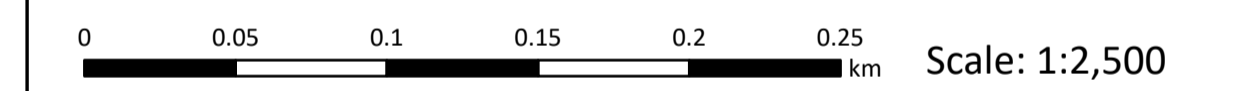
- Legend**
- Order Limits
 - Ordinary Watercourse Crossing (WX)
 - Internal Drainage Board Asset Crossing (IDBX)
 - Local Road or Access Track Crossing (RTX)
 - Overhead Utilities Crossing (OUX)
 - Main Road Crossing (RX)
 - Underground Utilities Crossing (UUX)
 - Sheet Extent

Source:
 Contains Esri Community Maps Contributors, Esri UK, Esri, TomTom, Garmin, Foursquare, GeoTechnologies, Inc, METI/NASA, USGS, Esri UK, Esri, TomTom, Garmin, Foursquare, GeoTechnologies, Inc, METI/NASA, USGS.
 Based upon the Ordnance Survey Map with the sanction of the controller of HM Stationery Office. Crown Copyright Reserved. © OS Licence No. 0100031673

Notes:

Status:
Application issue

Onshore Coordinate System
 Datum: OSGB 1936
 Spheroid: Airy 1830
 Projection: British National Grid
 Central Meridian: 2 W
 Vertical Reference: Newlyn

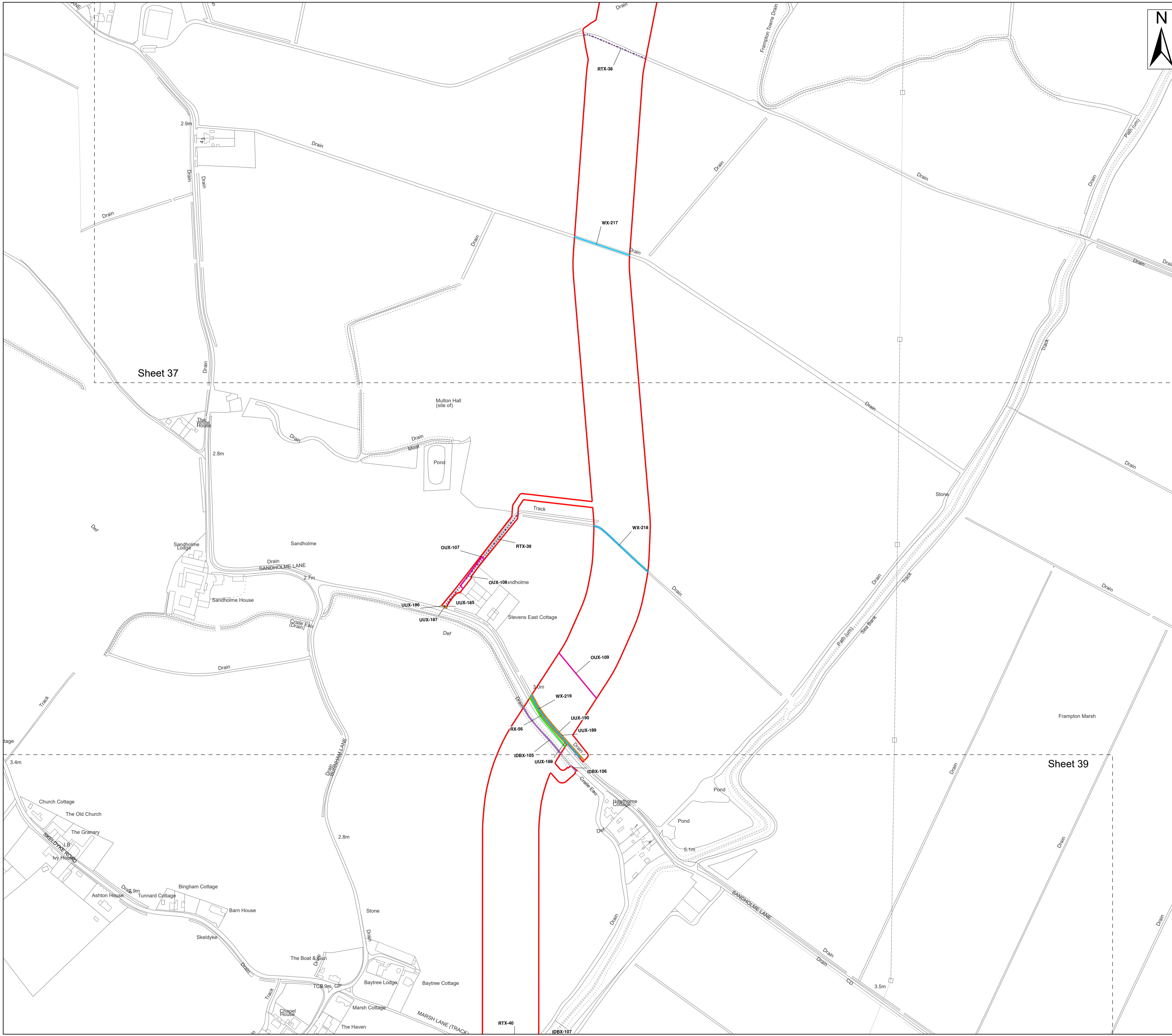


Outer Dowsing Offshore Wind 2.18 Onshore Crossing Plan DCO Application

Drawing No: PP1-ODOW-DEV-CS-PLN-0028

| Drawing: 37 of 51 | | | Page Size: A1 | | |
|-------------------|------------|-----------------------|---------------|---------|----------|
| Rev No: | Date | Description | Drawn | Checked | Approved |
| 1.0 | 14.03.2024 | DCO Application Issue | SLR/ODOW | ODOW | ODOW |
| | | | | | |

This document may only be used for the purpose for which it was commissioned and in accordance with the terms of engagement for that commission. Unauthorised use of this document in any form whatsoever is prohibited.



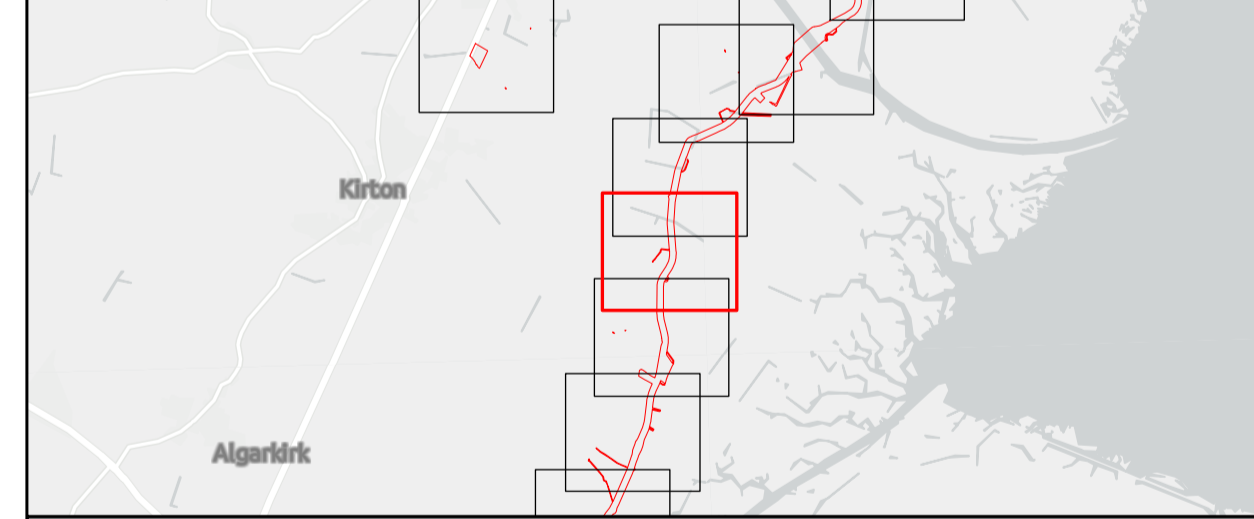
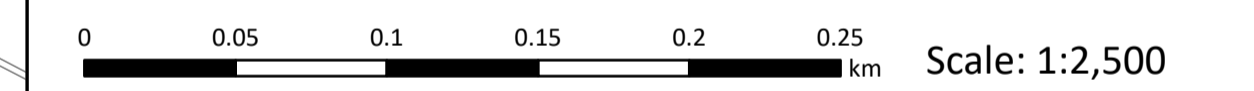
- Legend**
- Order Limits
 - Ordinary Watercourse Crossing (WX)
 - Internal Drainage Board Asset Crossing (IDBX)
 - Local Road or Access Track Crossing (RTX)
 - Overhead Utilities Crossing (OUX)
 - Main Road Crossing (RX)
 - Underground Utilities Crossing (UUX)
 - Sheet Extent

Source:
 Contains Esri Community Maps Contributors, Esri UK, Esri, TomTom, Garmin, Foursquare, GeoTechnologies, Inc, METI/NASA, USGS, Esri UK, Esri, TomTom, Garmin, Foursquare, GeoTechnologies, Inc, METI/NASA, USGS.
 Based upon the Ordnance Survey Map with the sanction of the controller of HM Stationery Office. Crown Copyright Reserved. © OS Licence No. 0100031673

Notes:

Status:
Application issue

Onshore Coordinate System
 Datum: OSGB 1936
 Spheroid: Airy 1830
 Projection: British National Grid
 Central Meridian: 2 W
 Vertical Reference: Newlyn



Outer Dowsing Offshore Wind 2.18 Onshore Crossing Plan DCO Application

Drawing No: PP1-ODOW-DEV-CS-PLN-0028

| Drawing: 38 of 51 | | | Page Size: A1 | | |
|-------------------|------------|-----------------------|---------------|---------|----------|
| Rev No: | Date | Description | Drawn | Checked | Approved |
| 1.0 | 14.03.2024 | DCO Application Issue | SLR/ODOW | ODOW | ODOW |
| | | | | | |

This document may only be used for the purpose for which it was commissioned and in accordance with the terms of engagement for that commission. Unauthorised use of this document in any form whatsoever is prohibited.



Sheet 38

Sheet 40



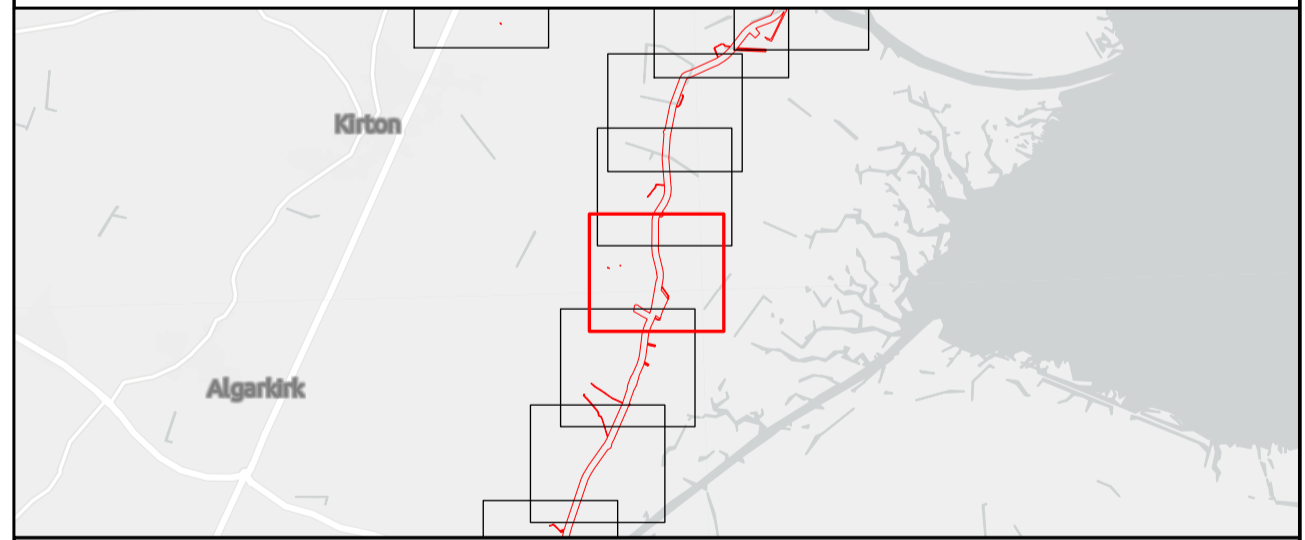
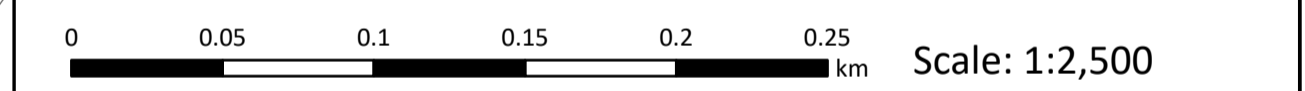
Legend

- Order Limits
- Ordinary Watercourse Crossing (WX)
- Internal Drainage Board Asset Crossing (IDBX)
- Local Road or Access Track Crossing (RTX)
- Overhead Utilities Crossing (OUX)
- Public Right of Way Crossing (PRX)
- Main Road Crossing (RX)
- Underground Utilities Crossing (UUX)
- Sheet Extent

Source:
 Contains Esri Community Maps Contributors, Esri UK, Esri, TomTom, Garmin, Foursquare, GeoTechnologies, Inc, METI/NASA, USGS, Esri UK, Esri, TomTom, Garmin, Foursquare, GeoTechnologies, Inc, METI/NASA, USGS.
 Based upon the Ordnance Survey Map with the sanction of the controller of HM Stationery Office. Crown Copyright Reserved. © OS Licence No. 0100031673

| | |
|---------------|-------------------------------------|
| Notes: | Status: Application issue |
|---------------|-------------------------------------|

Onshore Coordinate System
 Datum: OSGB 1936
 Spheroid: Airy 1830
 Projection: British National Grid
 Central Meridian: 2 W
 Vertical Reference: Newlyn



Outer Dowsing Offshore Wind 2.18 Onshore Crossing Plan DCO Application

Drawing No: PP1-ODOW-DEV-CS-PLN-0028

Drawing: 39 of 51 Page Size: A1

| Rev No: | Date | Description | Drawn | Checked | Approved |
|---------|------------|-----------------------|----------|---------|----------|
| 1.0 | 14.03.2024 | DCO Application Issue | SLR/ODOW | ODOW | ODOW |
| | | | | | |

This document may only be used for the purpose for which it was commissioned and in accordance with the terms of engagement for that commission. Unauthorised use of this document in any form whatsoever is prohibited.

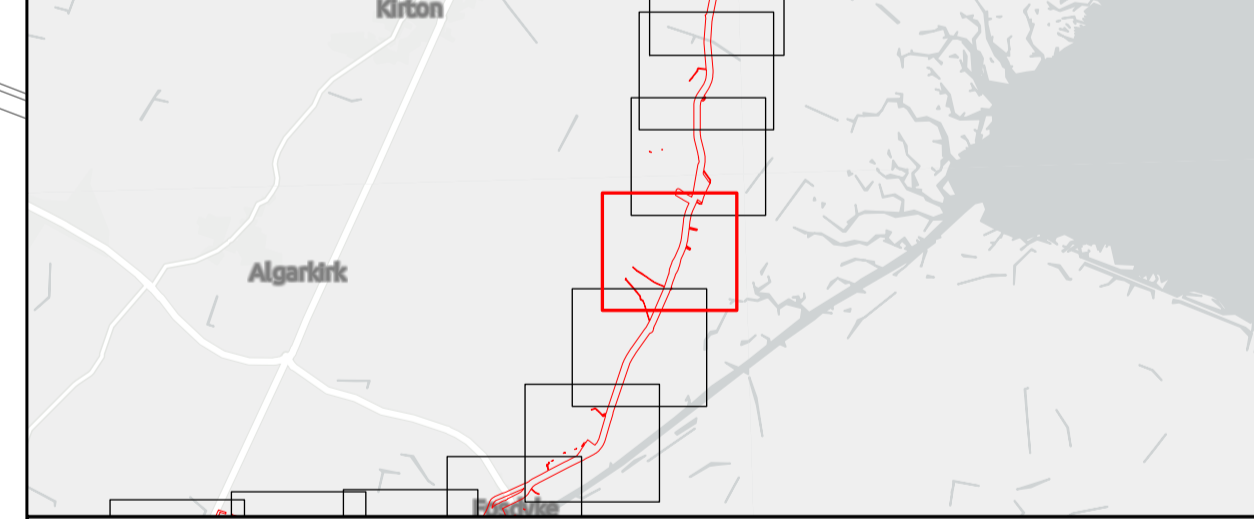
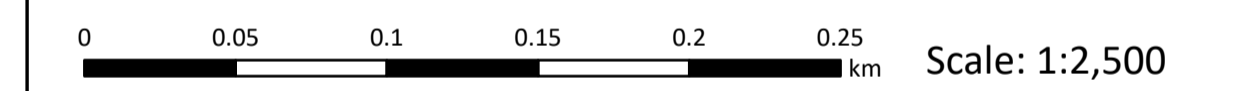


- Legend**
- Order Limits
 - Environment Agency Flood Defence Crossing (FDX)
 - Ordinary Watercourse Crossing (WX)
 - Internal Drainage Board Asset Crossing (IDBX)
 - Local Road or Access Track Crossing (RTX)
 - Overhead Utilities Crossing (OUX)
 - Public Right of Way Crossing (PRX)
 - Main Road Crossing (RX)
 - Underground Utilities Crossing (UUX)
 - Sheet Extent

Source:
 Contains Esri Community Maps Contributors, Esri UK, Esri, TomTom, Garmin, Foursquare, GeoTechnologies, Inc, METI/NASA, USGS, Esri UK, Esri, TomTom, Garmin, Foursquare, GeoTechnologies, Inc, METI/NASA, USGS.
 Based upon the Ordnance Survey Map with the sanction of the controller of HM Stationery Office. Crown Copyright Reserved. © OS Licence No. 0100031673

| | |
|---------------|-------------------------------------|
| Notes: | Status: Application issue |
|---------------|-------------------------------------|

Onshore Coordinate System
 Datum: OSGB 1936
 Spheroid: Airy 1830
 Projection: British National Grid
 Central Meridian: 2 W
 Vertical Reference: Newlyn

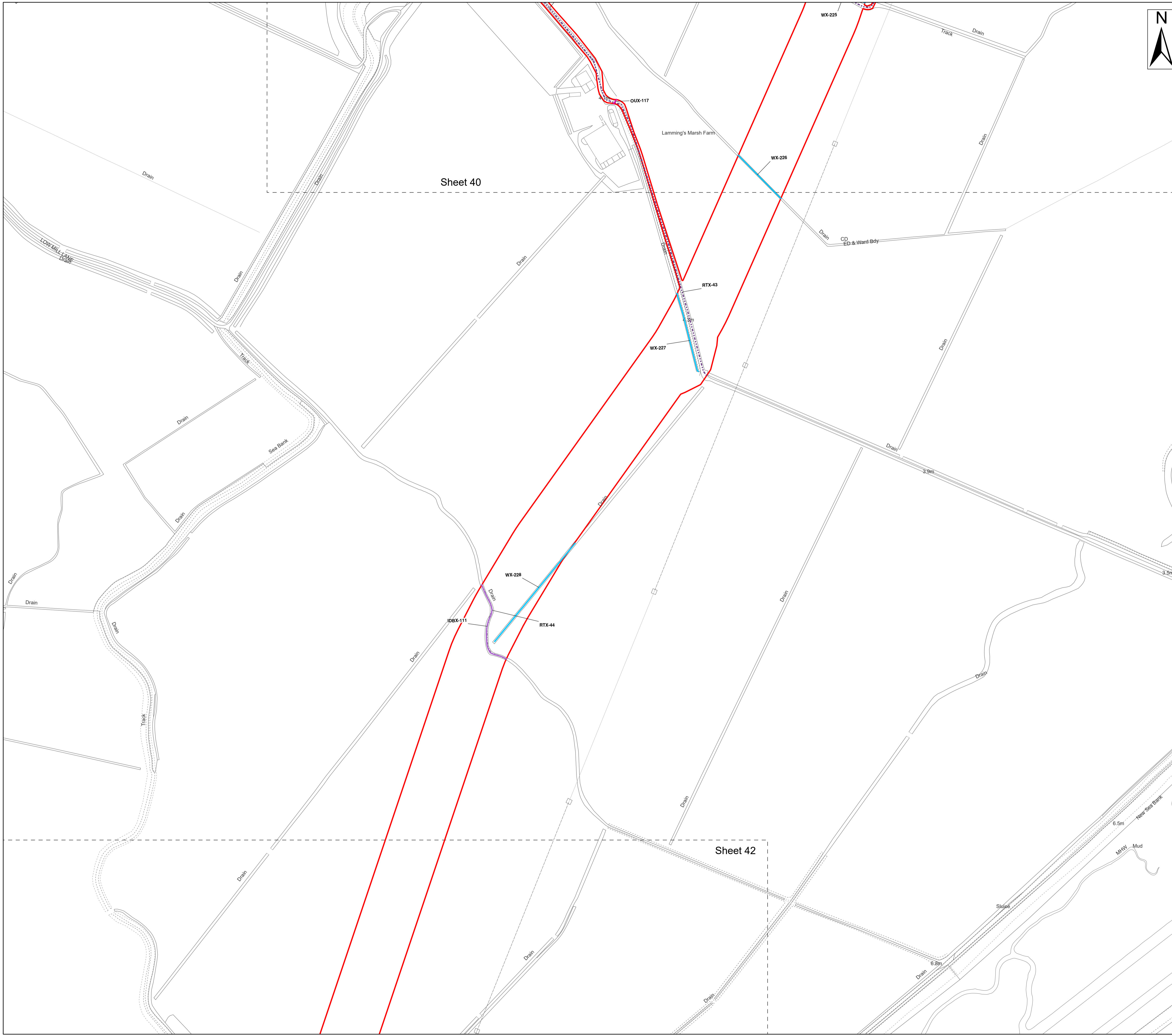


Outer Dowsing Offshore Wind 2.18 Onshore Crossing Plan DCO Application

Drawing No: PP1-ODOW-DEV-CS-PLN-0028

| Drawing: 40 of 51 | | | Page Size: A1 | | |
|-------------------|------------|-----------------------|---------------|---------|----------|
| Rev No: | Date | Description | Drawn | Checked | Approved |
| 1.0 | 14.03.2024 | DCO Application Issue | SLR/ODOW | ODOW | ODOW |
| | | | | | |

This document may only be used for the purpose for which it was commissioned and in accordance with the terms of engagement for that commission. Unauthorised use of this document in any form whatsoever is prohibited.



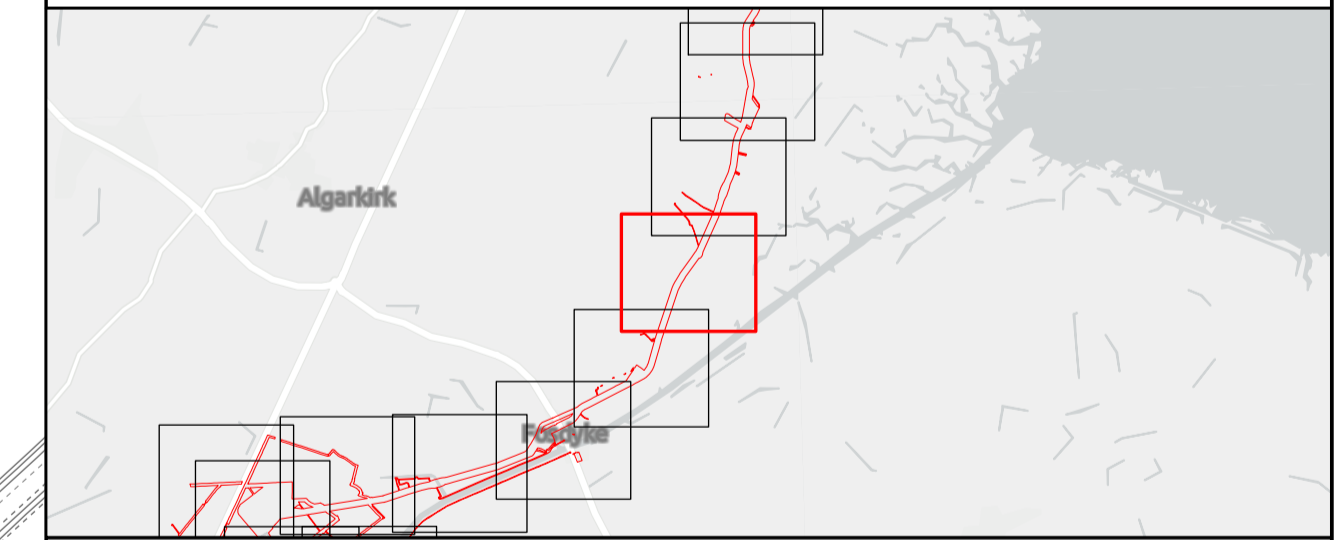
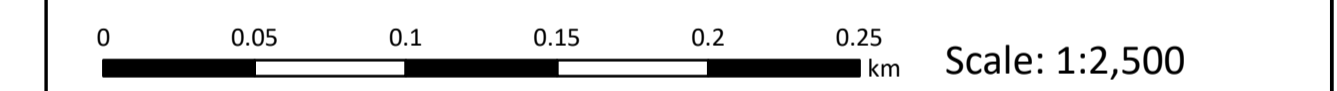
Legend

- Order Limits
- Ordinary Watercourse Crossing (WX)
- Internal Drainage Board Asset Crossing (IDBX)
- Local Road or Access Track Crossing (RTX)
- Overhead Utilities Crossing (OUX)
- Sheet Extent

Source:
 Contains Esri Community Maps Contributors, Esri UK, Esri, TomTom, Garmin, Foursquare, GeoTechnologies, Inc, METI/NASA, USGS, Esri UK, Esri, TomTom, Garmin, Foursquare, GeoTechnologies, Inc, METI/NASA, USGS.
 Based upon the Ordnance Survey Map with the sanction of the controller of HM Stationery Office. Crown Copyright Reserved. © OS Licence No. 0100031673

| | |
|---------------|-------------------------------------|
| Notes: | Status: Application issue |
|---------------|-------------------------------------|

Onshore Coordinate System
 Datum: OSGB 1936
 Spheroid: Airy 1830
 Projection: British National Grid
 Central Meridian: 2 W
 Vertical Reference: Newlyn



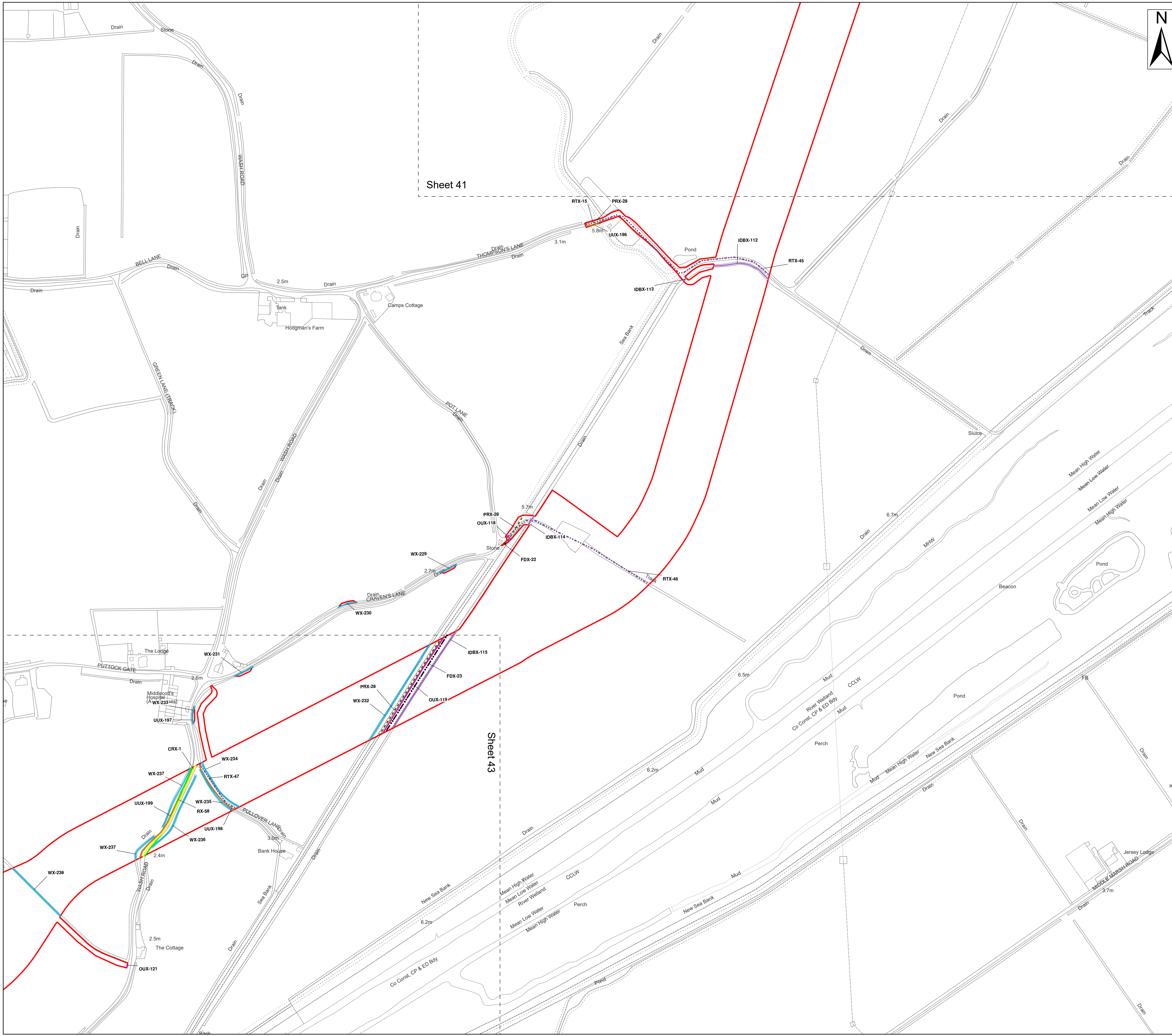
Outer Dowsing Offshore Wind 2.18 Onshore Crossing Plan DCO Application

Drawing No: PP1-ODOW-DEV-CS-PLN-0028

Drawing: 41 of 51 Page Size: A1

| Rev No: | Date | Description | Drawn | Checked | Approved |
|---------|------------|-----------------------|----------|---------|----------|
| 1.0 | 14.03.2024 | DCO Application Issue | SLR/ODOW | ODOW | ODOW |
| | | | | | |

This document may only be used for the purpose for which it was commissioned and in accordance with the terms of engagement for that commission. Unauthorised use of this document in any form whatsoever is prohibited.



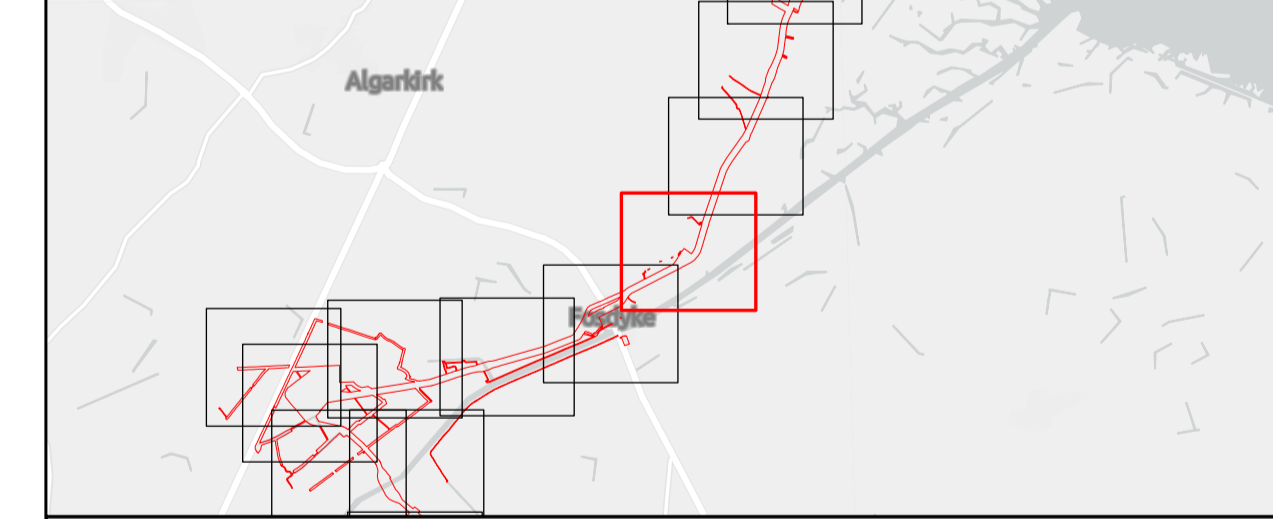
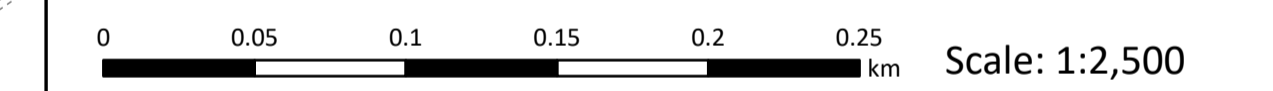
- Legend**
- Order Limits
 - Environment Agency Flood Defence Crossing (FDX)
 - Ordinary Watercourse Crossing (WX)
 - Internal Drainage Board Asset Crossing (IDBX)
 - Local Road or Access Track Crossing (RTX)
 - Overhead Utilities Crossing (OUX)
 - Public Right of Way Crossing (PRX)
 - Main Road Crossing (RX)
 - Sustrans Cycle Route Crossing (CRX)
 - Underground Utilities Crossing (UUX)
 - Sheet Extent

Source:
 Contains Esri Community Maps Contributors, Esri UK, Esri, TomTom, Garmin, Foursquare, GeoTechnologies, Inc, METI/NASA, USGS, Esri UK, Esri, TomTom, Garmin, Foursquare, GeoTechnologies, Inc, METI/NASA, USGS.
 Based upon the Ordnance Survey Map with the sanction of the controller of HM Stationery Office. Crown Copyright Reserved. © OS Licence No. 0100031673

Notes:

Status:
Application issue

Onshore Coordinate System
 Datum: OSGB 1936
 Spheroid: Airy 1830
 Projection: British National Grid
 Central Meridian: 2 W
 Vertical Reference: Newlyn



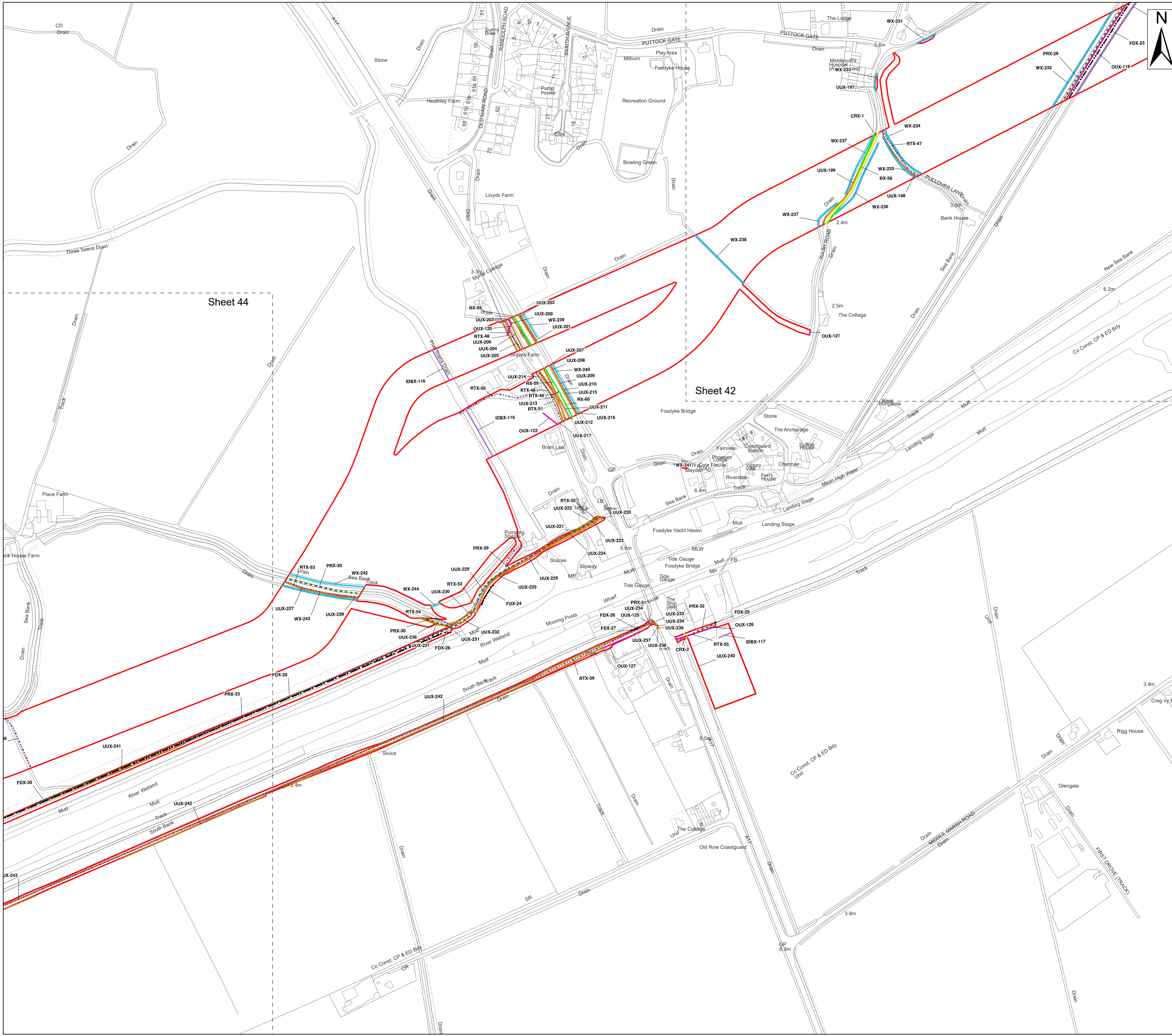
Outer Dowsing Offshore Wind 2.18 Onshore Crossing Plan DCO Application

Drawing No: PP1-ODOW-DEV-CS-PLN-0028

Drawing: 42 of 51 Page Size: A1

| Rev No: | Date | Description | Drawn | Checked | Approved |
|---------|------------|-----------------------|----------|---------|----------|
| 1.0 | 14.03.2024 | DCO Application Issue | SLR/ODOW | ODOW | ODOW |
| | | | | | |

This document may only be used for the purpose for which it was commissioned and in accordance with the terms of engagement for that commission. Unauthorised use of this document in any form whatsoever is prohibited.



Legend

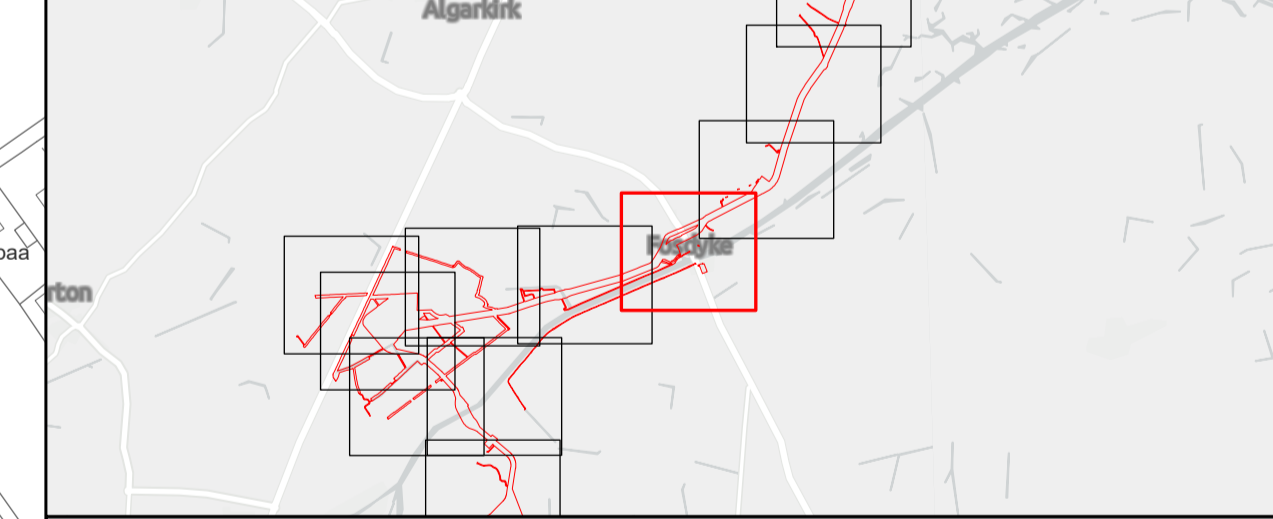
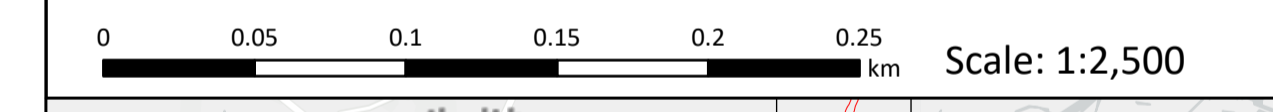
- Order Limits
- Environment Agency Flood Defence Crossing (FDX)
- Ordinary Watercourse Crossing (WX)
- Internal Drainage Board Asset Crossing (IDBX)
- Local Road or Access Track Crossing (RTX)
- Overhead Utilities Crossing (OUX)
- Public Right of Way Crossing (PRX)
- Main Road Crossing (RX)
- Sustrans Cycle Route Crossing (CRX)
- Underground Utilities Crossing (UUX)
- Sheet Extent

Source:
 Contains Esri Community Maps Contributors, Esri UK, Esri, TomTom, Garmin, Foursquare, GeoTechnologies, Inc, METI/NASA, USGS, Esri UK, Esri, TomTom, Garmin, Foursquare, GeoTechnologies, Inc, METI/NASA, USGS.
 Based upon the Ordnance Survey Map with the sanction of the controller of HM Stationery Office. Crown Copyright Reserved. © OS Licence No. 0100031673

Notes:

Status:
Application issue

Onshore Coordinate System
 Datum: OSGB 1936
 Spheroid: Airy 1830
 Projection: British National Grid
 Central Meridian: 2 W
 Vertical Reference: Newlyn



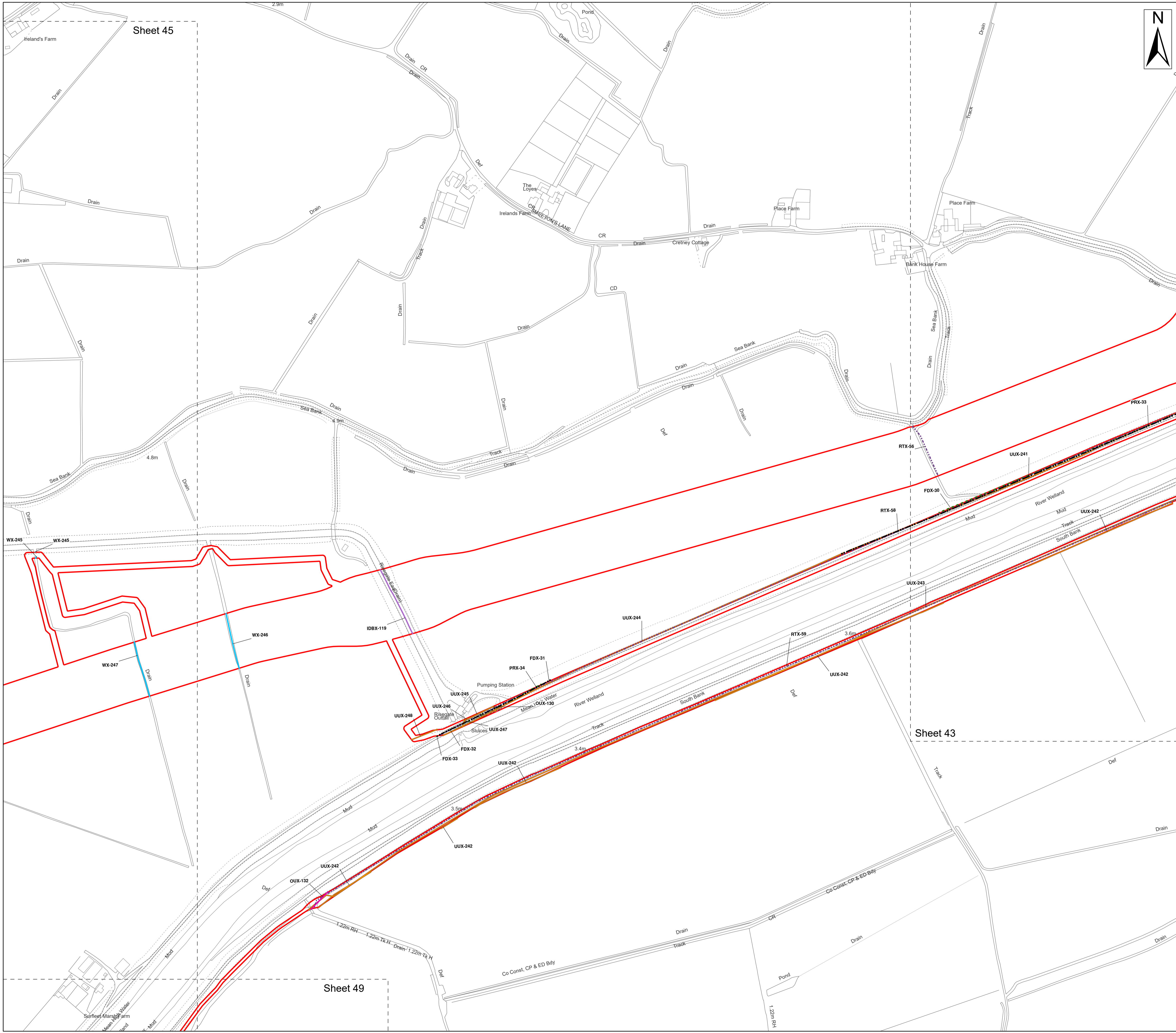
Outer Dowsing Offshore Wind 2.18 Onshore Crossing Plan DCO Application

Drawing No: PP1-ODOW-DEV-CS-PLN-0028

Drawing: 43 of 51 Page Size: A1

| Rev No: | Date | Description | Drawn | Checked | Approved |
|---------|------------|-----------------------|----------|---------|----------|
| 1.0 | 14.03.2024 | DCO Application Issue | SLR/ODOW | ODOW | ODOW |
| | | | | | |

This document may only be used for the purpose for which it was commissioned and in accordance with the terms of engagement for that commission. Unauthorised use of this document in any form whatsoever is prohibited.



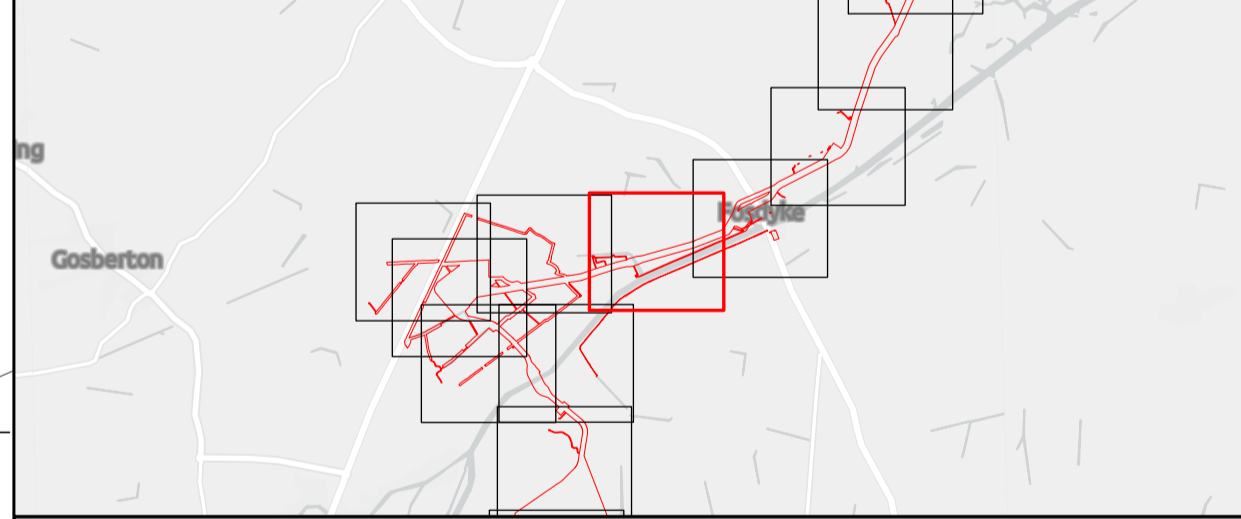
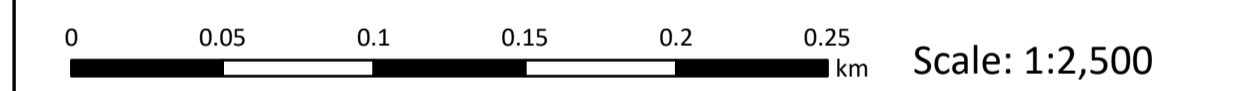
- Legend**
- Order Limits
 - Environment Agency Flood Defence Crossing (FDX)
 - Ordinary Watercourse Crossing (WX)
 - Internal Drainage Board Asset Crossing (IDBX)
 - Local Road or Access Track Crossing (RTX)
 - Overhead Utilities Crossing (OUX)
 - Public Right of Way Crossing (PRX)
 - Underground Utilities Crossing (UUX)
 - Sheet Extent

Source:
 Contains Esri Community Maps Contributors, Esri UK, Esri, TomTom, Garmin, Foursquare, GeoTechnologies, Inc, METI/NASA, USGS, Esri UK, Esri, TomTom, Garmin, Foursquare, GeoTechnologies, Inc, METI/NASA, USGS.
 Based upon the Ordnance Survey Map with the sanction of the controller of HM Stationery Office. Crown Copyright Reserved. © OS Licence No. 0100031673

Notes:

Status:
Application issue

Onshore Coordinate System
 Datum: OSGB 1936
 Spheroid: Airy 1830
 Projection: British National Grid
 Central Meridian: 2 W
 Vertical Reference: Newlyn



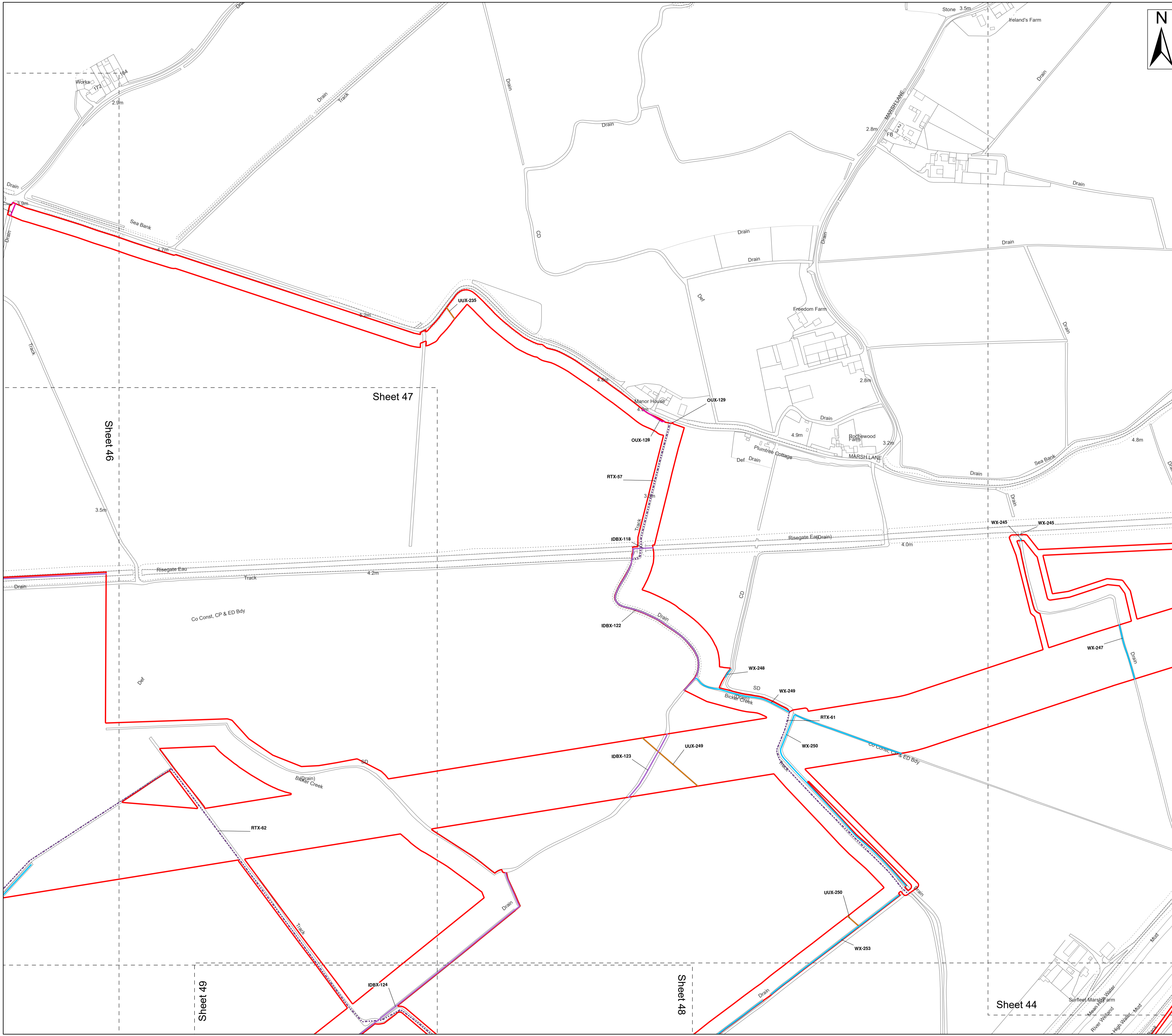
Outer Dowsing Offshore Wind 2.18 Onshore Crossing Plan DCO Application

Drawing No: PP1-ODOW-DEV-CS-PLN-0028

Drawing: 44 of 51 Page Size: A1

| Rev No: | Date | Description | Drawn | Checked | Approved |
|---------|------------|-----------------------|----------|---------|----------|
| 1.0 | 14.03.2024 | DCO Application Issue | SLR/ODOW | ODOW | ODOW |
| | | | | | |

This document may only be used for the purpose for which it was commissioned and in accordance with the terms of engagement for that commission. Unauthorised use of this document in any form whatsoever is prohibited.

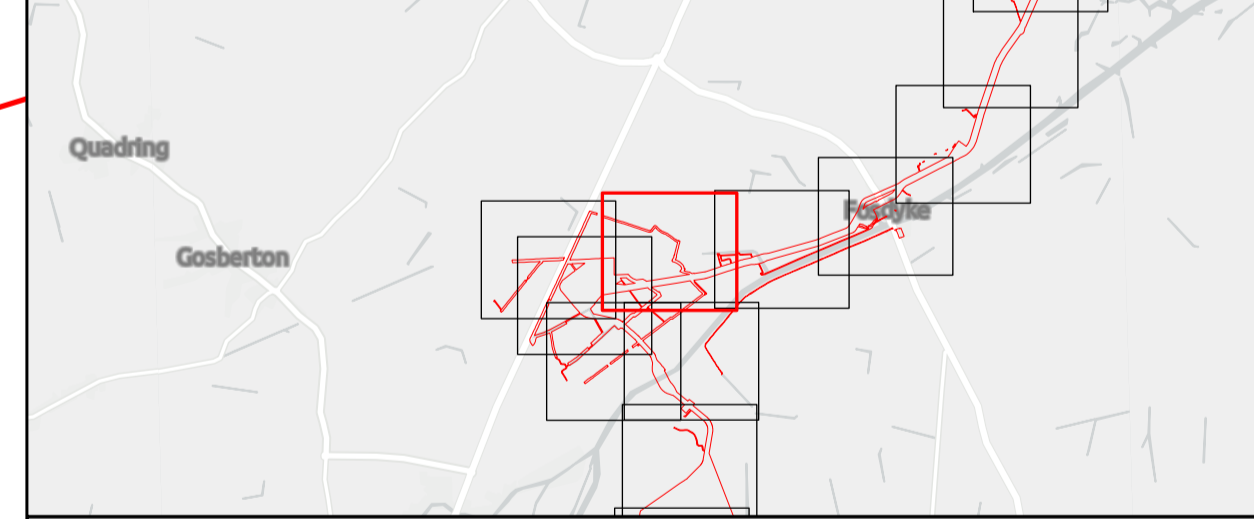
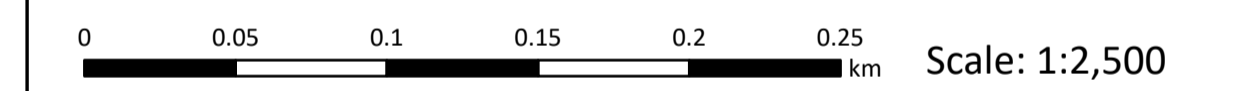


- Legend**
- Order Limits
 - Ordinary Watercourse Crossing (WX)
 - Internal Drainage Board Asset Crossing (IDBX)
 - - - Local Road or Access Track Crossing (RTX)
 - Overhead Utilities Crossing (OUX)
 - Underground Utilities Crossing (UUX)
 - Sheet Extent

Source:
 Contains Esri Community Maps Contributors, Esri UK, Esri, TomTom, Garmin, Foursquare, GeoTechnologies, Inc, METI/NASA, USGS, Esri UK, Esri, TomTom, Garmin, Foursquare, GeoTechnologies, Inc, METI/NASA, USGS.
 Based upon the Ordnance Survey Map with the sanction of the controller of HM Stationery Office. Crown Copyright Reserved. © OS Licence No. 0100031673

| | |
|---------------|-------------------------------------|
| Notes: | Status: Application issue |
|---------------|-------------------------------------|

Onshore Coordinate System
 Datum: OSGB 1936
 Spheroid: Airy 1830
 Projection: British National Grid
 Central Meridian: 2 W
 Vertical Reference: Newlyn

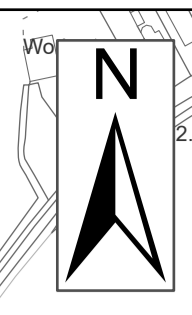
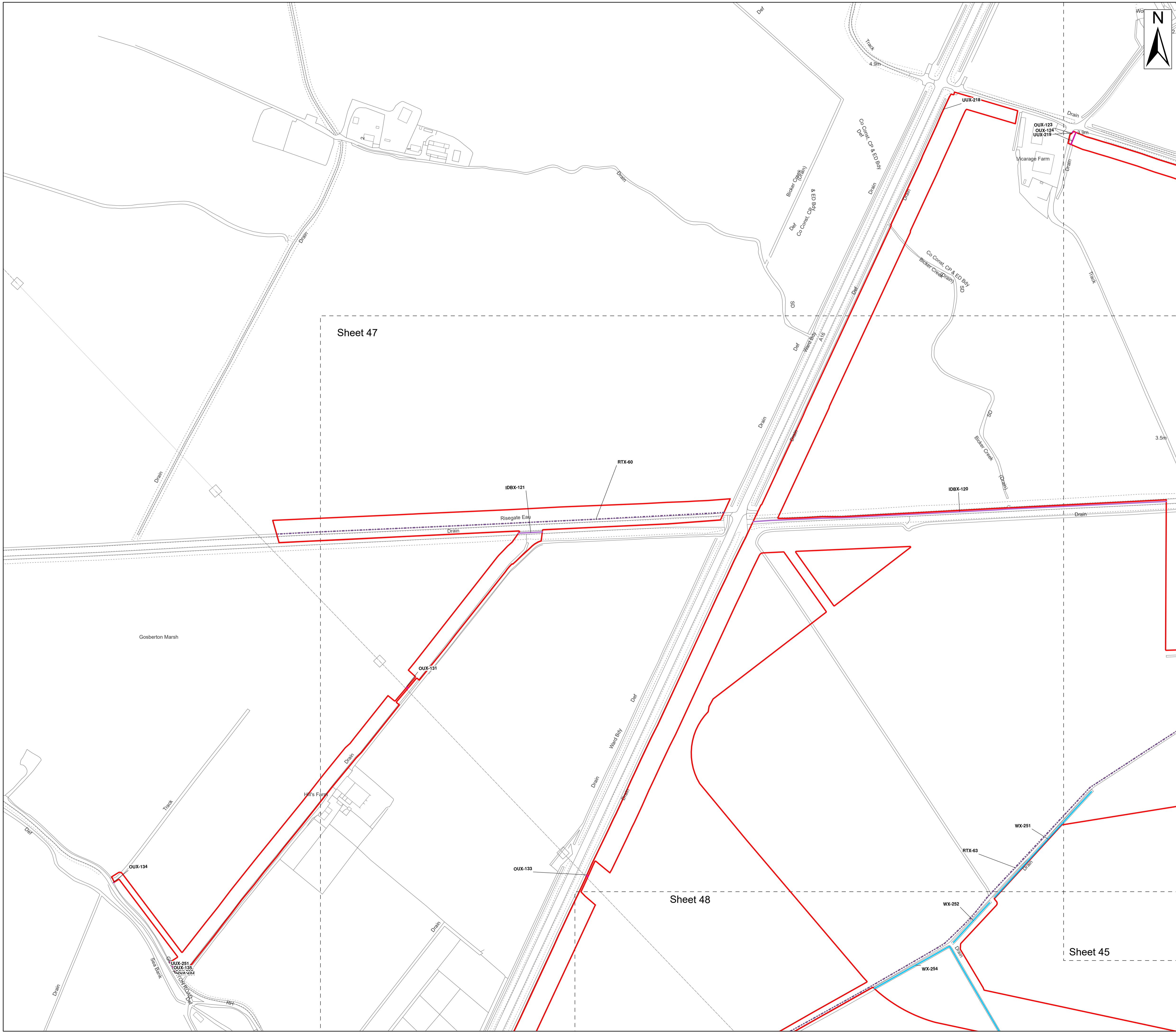


Outer Dowsing Offshore Wind 2.18 Onshore Crossing Plan DCO Application

Drawing No: PP1-ODOW-DEV-CS-PLN-0028

| Drawing: 45 of 51 | | | Page Size: A1 | | |
|-------------------|------------|-----------------------|---------------|---------|----------|
| Rev No: | Date | Description | Drawn | Checked | Approved |
| 1.0 | 14.03.2024 | DCO Application Issue | SLR/ODOW | ODOW | ODOW |
| | | | | | |

This document may only be used for the purpose for which it was commissioned and in accordance with the terms of engagement for that commission. Unauthorised use of this document in any form whatsoever is prohibited.



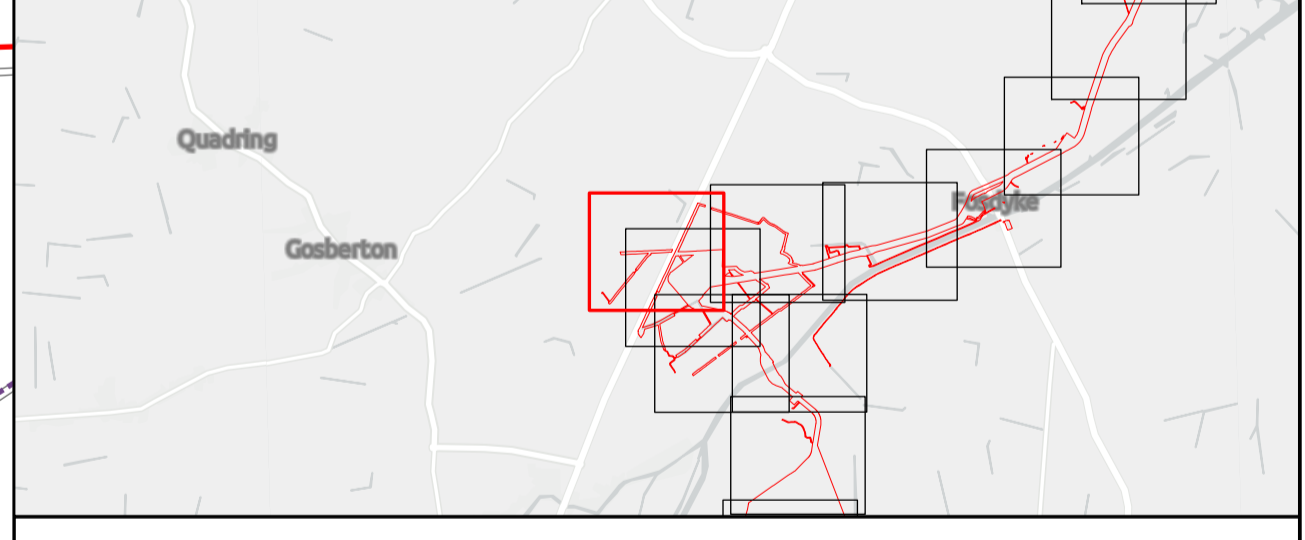
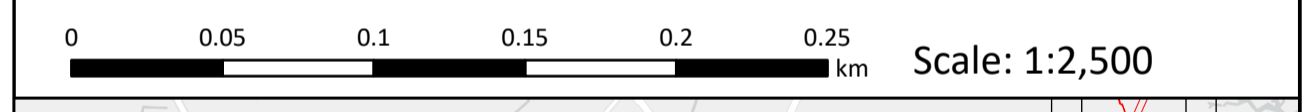
Legend

- Order Limits
- Ordinary Watercourse Crossing (WX)
- Internal Drainage Board Asset Crossing (IDBX)
- Local Road or Access Track Crossing (RTX)
- Overhead Utilities Crossing (OUX)
- Underground Utilities Crossing (UUX)
- Sheet Extent

Source:
 Contains Esri Community Maps Contributors, Esri UK, Esri, TomTom, Garmin, Foursquare, GeoTechnologies, Inc, METI/NASA, USGS, Esri UK, Esri, TomTom, Garmin, Foursquare, GeoTechnologies, Inc, METI/NASA, USGS.
 Based upon the Ordnance Survey Map with the sanction of the controller of HM Stationery Office. Crown Copyright Reserved. © OS Licence No. 0100031673

| | |
|---------------|-------------------------------------|
| Notes: | Status: Application issue |
|---------------|-------------------------------------|

Onshore Coordinate System
 Datum: OSGB 1936
 Spheroid: Airy 1830
 Projection: British National Grid
 Central Meridian: 2 W
 Vertical Reference: Newlyn



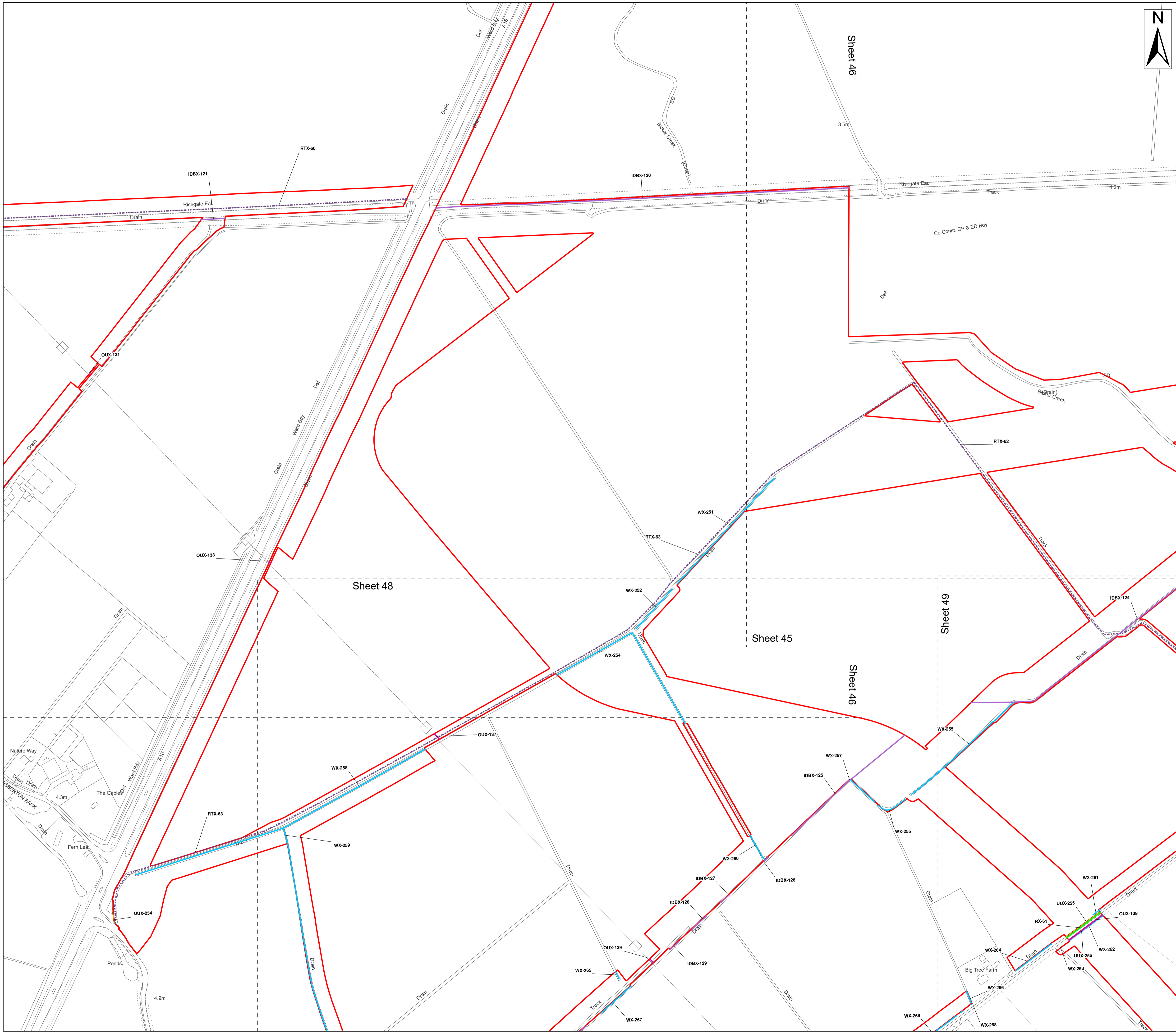
Outer Dowsing Offshore Wind 2.18 Onshore Crossing Plan DCO Application

Drawing No: PP1-ODOW-DEV-CS-PLN-0028

Drawing: 46 of 51 Page Size: A1

| Rev No: | Date | Description | Drawn | Checked | Approved |
|---------|------------|-----------------------|----------|---------|----------|
| 1.0 | 14.03.2024 | DCO Application Issue | SLR/ODOW | ODOW | ODOW |
| | | | | | |

This document may only be used for the purpose for which it was commissioned and in accordance with the terms of engagement for that commission. Unauthorised use of this document in any form whatsoever is prohibited.



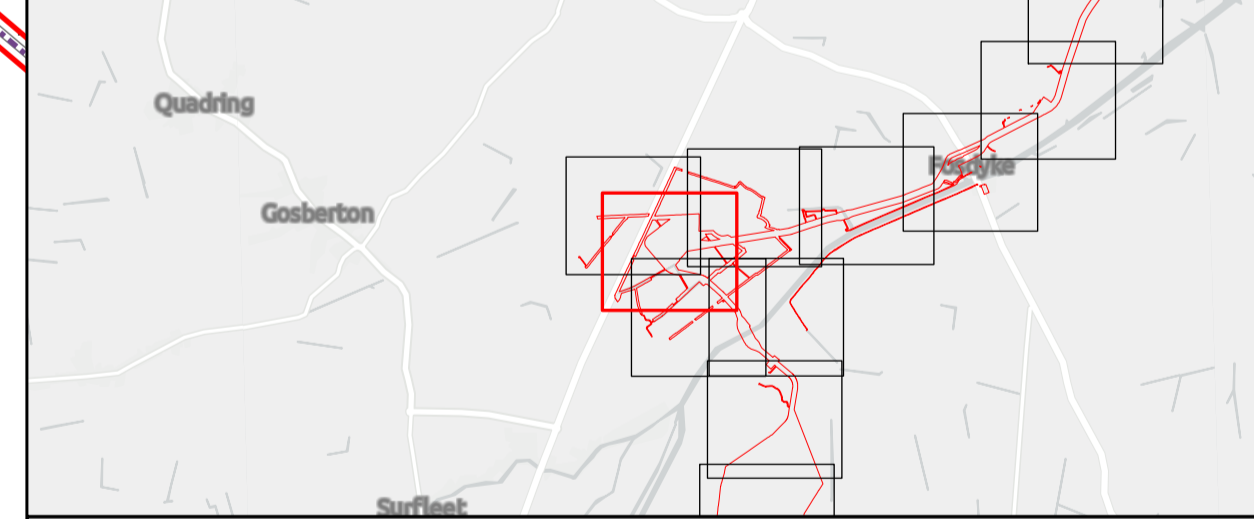
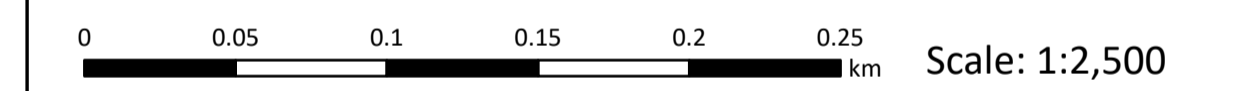
- Legend**
- Order Limits
 - Ordinary Watercourse Crossing (WX)
 - Internal Drainage Board Asset Crossing (IDBX)
 - Local Road or Access Track Crossing (RTX)
 - Overhead Utilities Crossing (OUX)
 - Main Road Crossing (RX)
 - Underground Utilities Crossing (UUX)
 - Sheet Extent

Source:
 Contains Esri Community Maps Contributors, Esri UK, Esri, TomTom, Garmin, Foursquare, GeoTechnologies, Inc, METI/NASA, USGS, Esri UK, Esri, TomTom, Garmin, Foursquare, GeoTechnologies, Inc, METI/NASA, USGS.
 Based upon the Ordnance Survey Map with the sanction of the controller of HM Stationery Office. Crown Copyright Reserved. © OS Licence No. 0100031673

Notes:

Status:
Application issue

Onshore Coordinate System
 Datum: OSGB 1936
 Spheroid: Airy 1830
 Projection: British National Grid
 Central Meridian: 2 W
 Vertical Reference: Newlyn

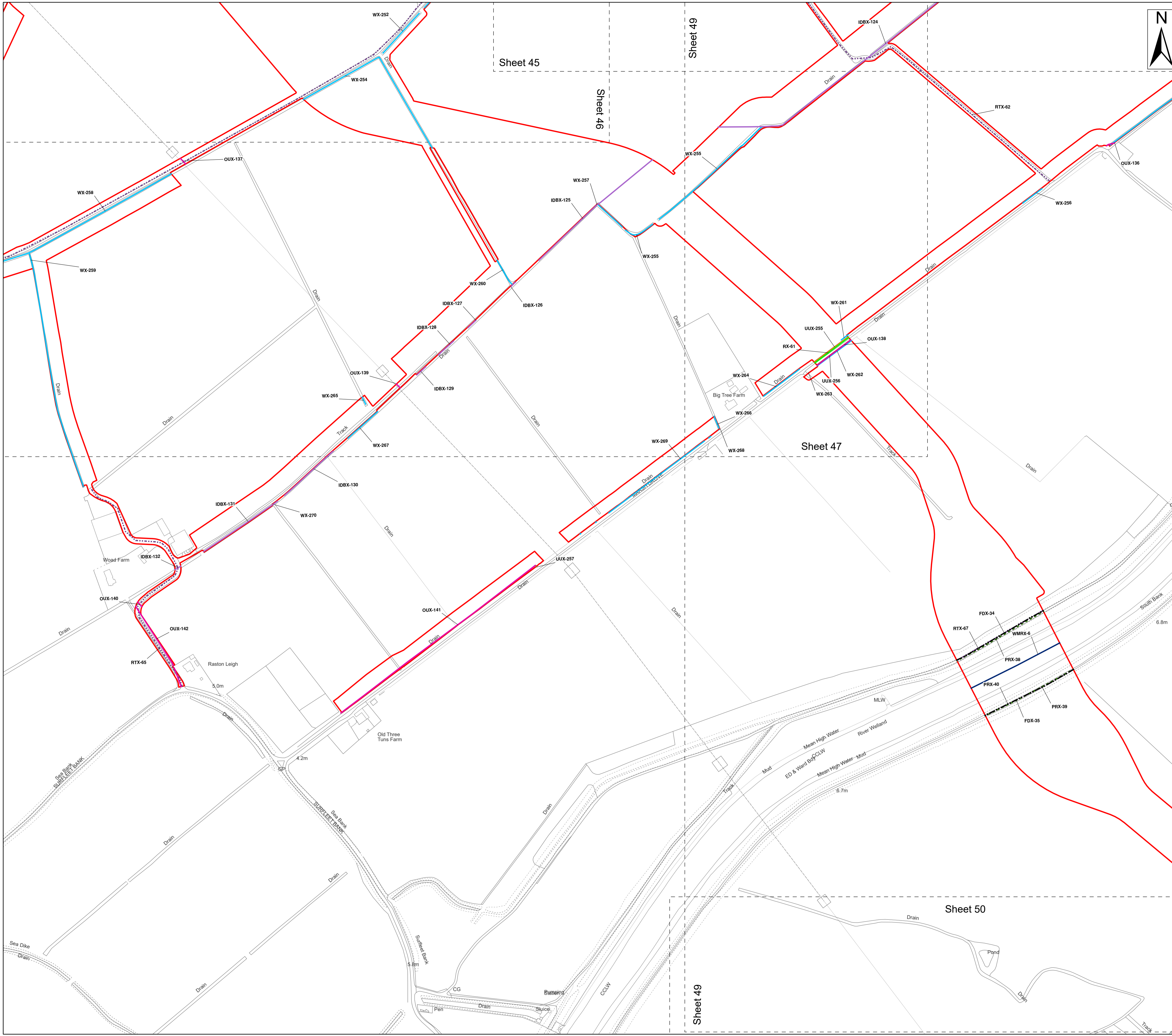


Outer Dowsing Offshore Wind 2.18 Onshore Crossing Plan DCO Application

Drawing No: PP1-ODOW-DEV-CS-PLN-0028

| Drawing: 47 of 51 | | | Page Size: A1 | | |
|-------------------|------------|-----------------------|---------------|---------|----------|
| Rev No: | Date | Description | Drawn | Checked | Approved |
| 1.0 | 14.03.2024 | DCO Application Issue | SLR/ODOW | ODOW | ODOW |
| | | | | | |

This document may only be used for the purpose for which it was commissioned and in accordance with the terms of engagement for that commission. Unauthorised use of this document in any form whatsoever is prohibited.



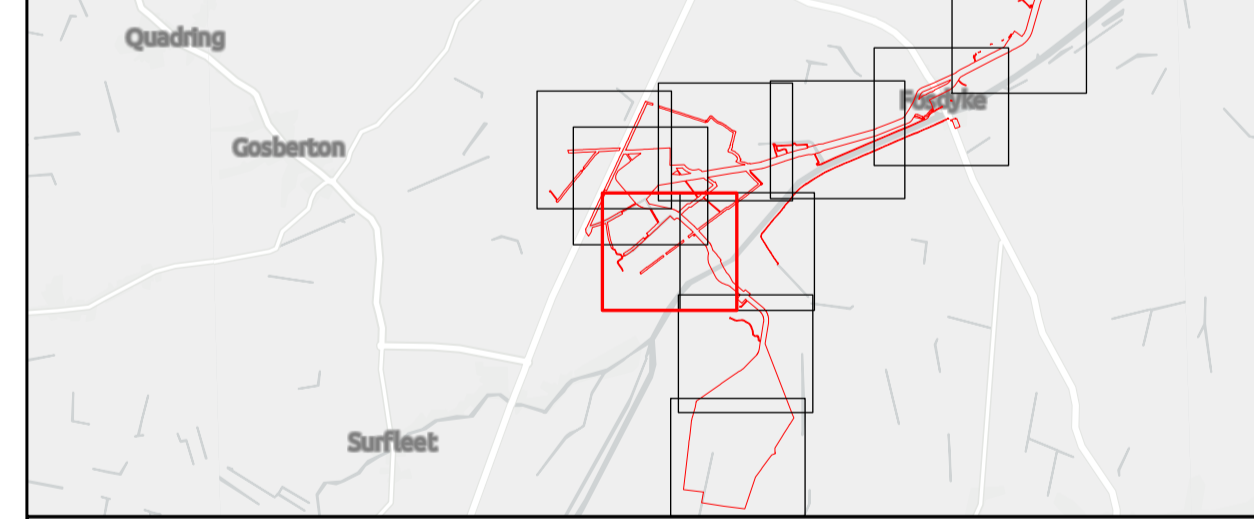
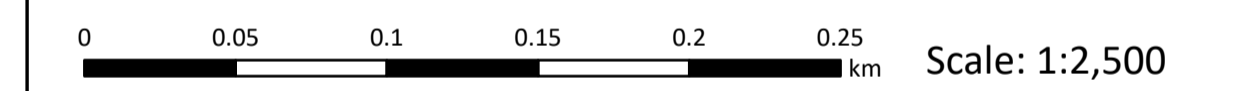
- Legend**
- Order Limits
 - Environment Agency Flood Defence Crossing (FDX)
 - Environment Agency Main River Crossing (WMRX)
 - Ordinary Watercourse Crossing (WX)
 - Internal Drainage Board Asset Crossing (IDBX)
 - Local Road or Access Track Crossing (RTX)
 - Overhead Utilities Crossing (OUX)
 - Public Right of Way Crossing (PRX)
 - Main Road Crossing (RX)
 - Underground Utilities Crossing (UUX)
 - Sheet Extent

Source:
 Contains Esri Community Maps Contributors, Esri UK, Esri, TomTom, Garmin, Foursquare, GeoTechnologies, Inc, METI/NASA, USGS, Esri UK, Esri, TomTom, Garmin, Foursquare, GeoTechnologies, Inc, METI/NASA, USGS.
 Based upon the Ordnance Survey Map with the sanction of the controller of HM Stationery Office. Crown Copyright Reserved. © OS Licence No. 0100031673

Notes:

Status:
Application issue

Onshore Coordinate System
 Datum: OSGB 1936
 Spheroid: Airy 1830
 Projection: British National Grid
 Central Meridian: 2 W
 Vertical Reference: Newlyn

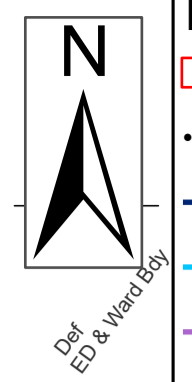
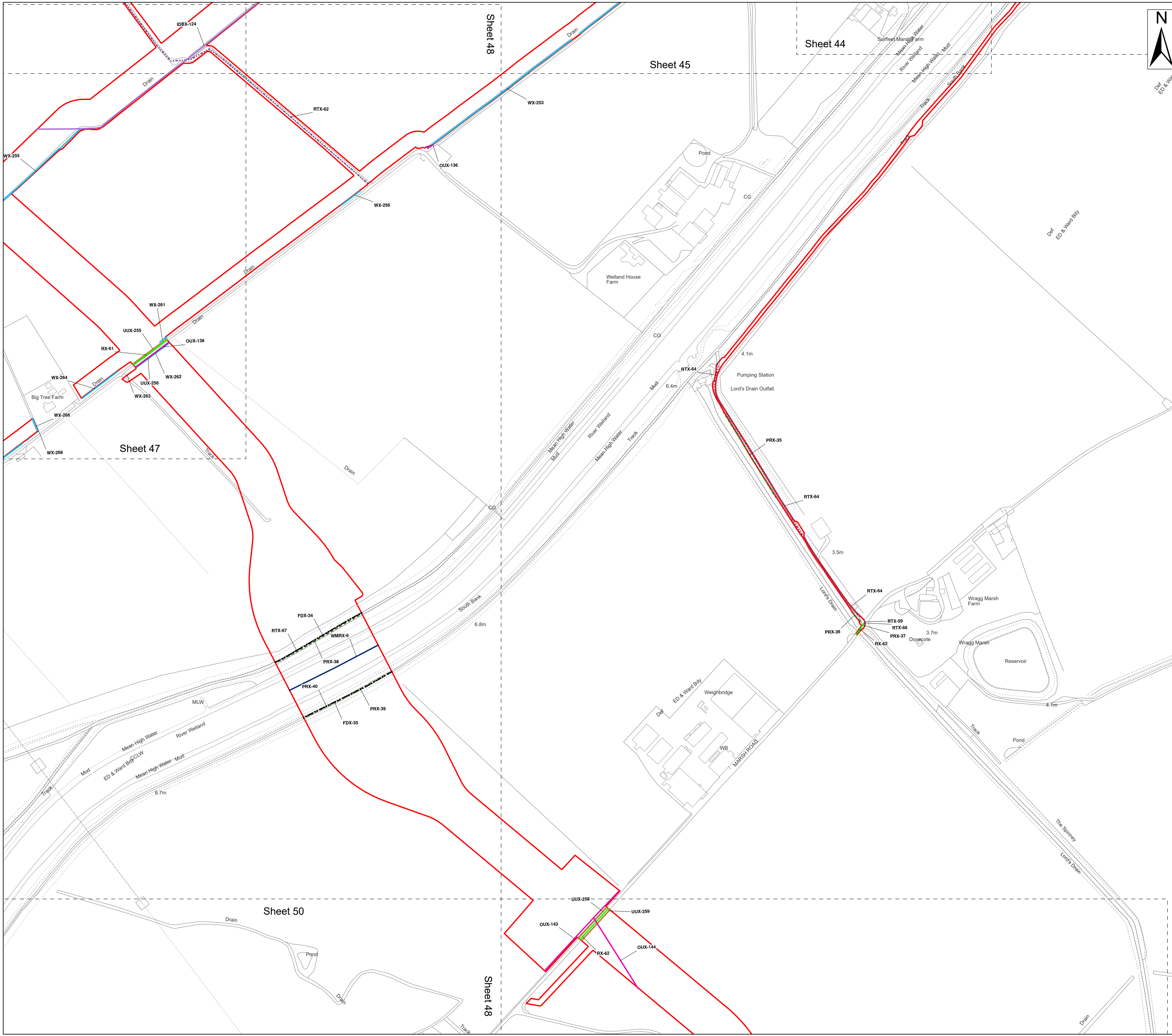


Outer Dowsing Offshore Wind 2.18 Onshore Crossing Plan DCO Application

Drawing No: PP1-ODOW-DEV-CS-PLN-0028

| Drawing: 48 of 51 | | | Page Size: A1 | | |
|-------------------|------------|-----------------------|---------------|---------|----------|
| Rev No: | Date | Description | Drawn | Checked | Approved |
| 1.0 | 14.03.2024 | DCO Application Issue | SLR/ODOW | ODOW | ODOW |
| | | | | | |

This document may only be used for the purpose for which it was commissioned and in accordance with the terms of engagement for that commission. Unauthorised use of this document in any form whatsoever is prohibited.



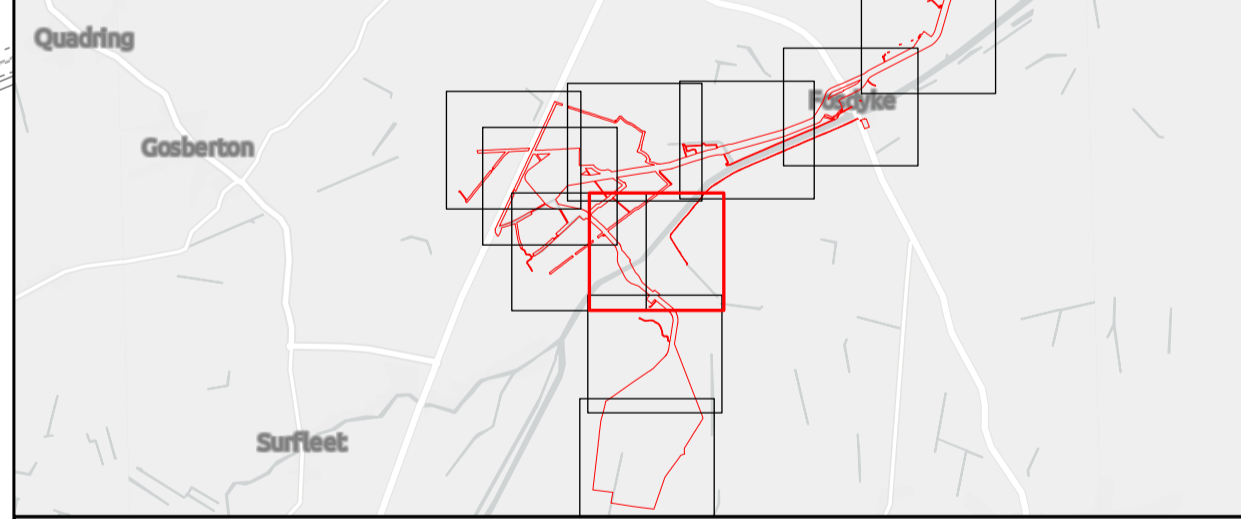
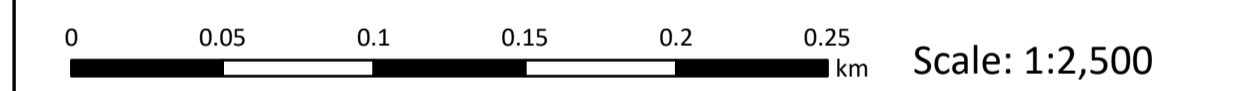
- Legend**
- Order Limits
 - Environment Agency Flood Defence Crossing (FDX)
 - Environment Agency Main River Crossing (WMRX)
 - Ordinary Watercourse Crossing (WX)
 - Internal Drainage Board Asset Crossing (IDBX)
 - - - Local Road or Access Track Crossing (RTX)
 - Overhead Utilities Crossing (OUX)
 - Public Right of Way Crossing (PRX)
 - Main Road Crossing (RX)
 - Underground Utilities Crossing (UUX)
 - Sheet Extent

Source:
 Contains Esri Community Maps Contributors, Esri UK, Esri, TomTom, Garmin, Foursquare, GeoTechnologies, Inc, METI/NASA, USGS, Esri UK, Esri, TomTom, Garmin, Foursquare, GeoTechnologies, Inc, METI/NASA, USGS.
 Based upon the Ordnance Survey Map with the sanction of the controller of HM Stationery Office. Crown Copyright Reserved. © OS Licence No. 0100031673

Notes:

Status:
Application issue

Onshore Coordinate System
 Datum: OSGB 1936
 Spheroid: Airy 1830
 Projection: British National Grid
 Central Meridian: 2 W
 Vertical Reference: Newlyn



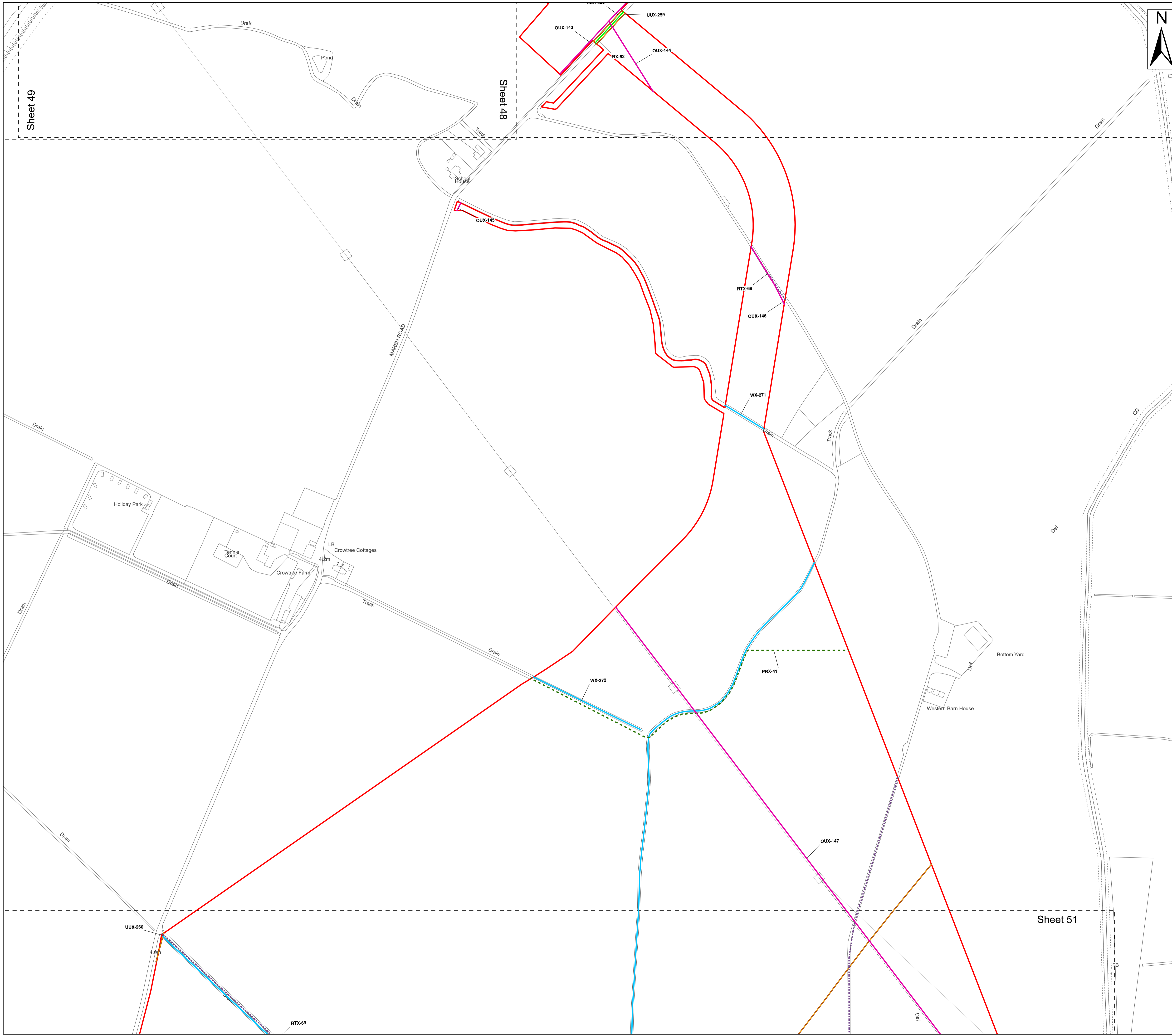
Outer Dowsing Offshore Wind 2.18 Onshore Crossing Plan DCO Application

Drawing No: PP1-ODOW-DEV-CS-PLN-0028

Drawing: 49 of 51 Page Size: A1

| Rev No: | Date | Description | Drawn | Checked | Approved |
|---------|------------|-----------------------|----------|---------|----------|
| 1.0 | 14.03.2024 | DCO Application Issue | SLR/ODOW | ODOW | ODOW |
| | | | | | |

This document may only be used for the purpose for which it was commissioned and in accordance with the terms of engagement for that commission. Unauthorised use of this document in any form whatsoever is prohibited.



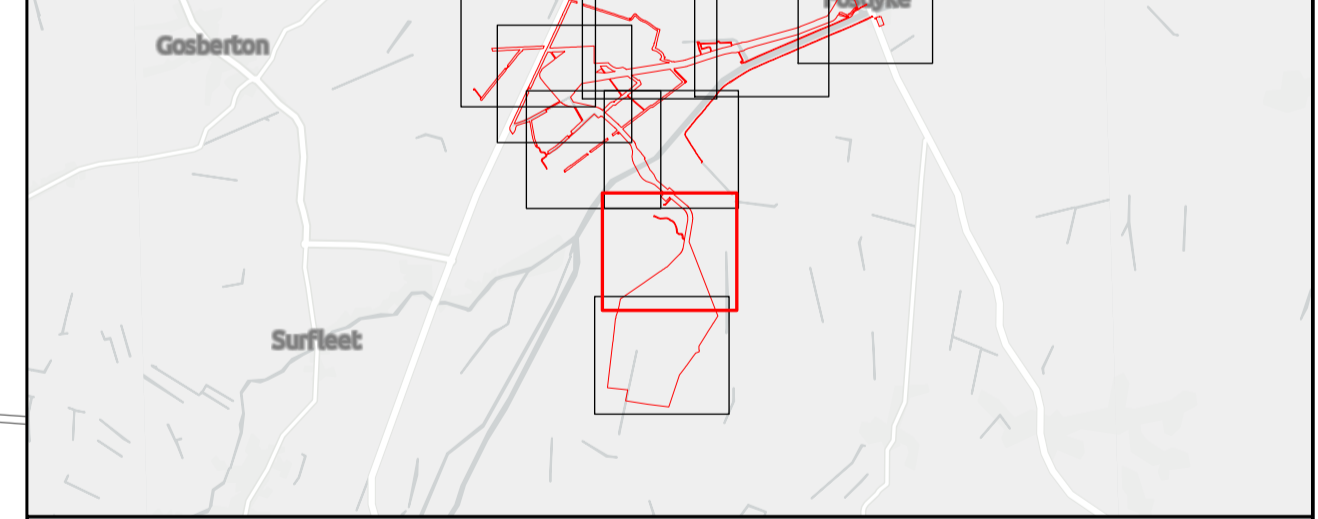
- Legend**
- Order Limits
 - Ordinary Watercourse Crossing (WX)
 - Local Road or Access Track Crossing (RTX)
 - Overhead Utilities Crossing (OUX)
 - Public Right of Way Crossing (PRX)
 - Main Road Crossing (RX)
 - Underground Utilities Crossing (UUX)
 - Sheet Extent

Note:
 The Project notes that planning application H16-0293-15 is for a second pipeline in the vicinity of Crossing IDs UUX-261 and UUX-262 and understand that this pipeline was installed and is operational however the utility data procured only shows a single asset in the vicinity. The Applicant will contact the asset owners to seek confirmation and if necessary obtain as built plans.

Source:
 Contains Esri Community Maps Contributors, Esri UK, Esri, TomTom, Garmin, Foursquare, GeoTechnologies, Inc, METI/NASA, USGS, Esri UK, Esri, TomTom, Garmin, Foursquare, GeoTechnologies, Inc, METI/NASA, USGS.
 Based upon the Ordnance Survey Map with the sanction of the controller of HM Stationery Office. Crown Copyright Reserved. © OS Licence No. 0100031673

| | |
|--------|------------------------------|
| Notes: | Status: Application issue |
|--------|------------------------------|

Onshore Coordinate System
 Datum: OSGB 1936
 Spheroid: Airy 1830
 Projection: British National Grid
 Central Meridian: 2 W
 Vertical Reference: Newlyn



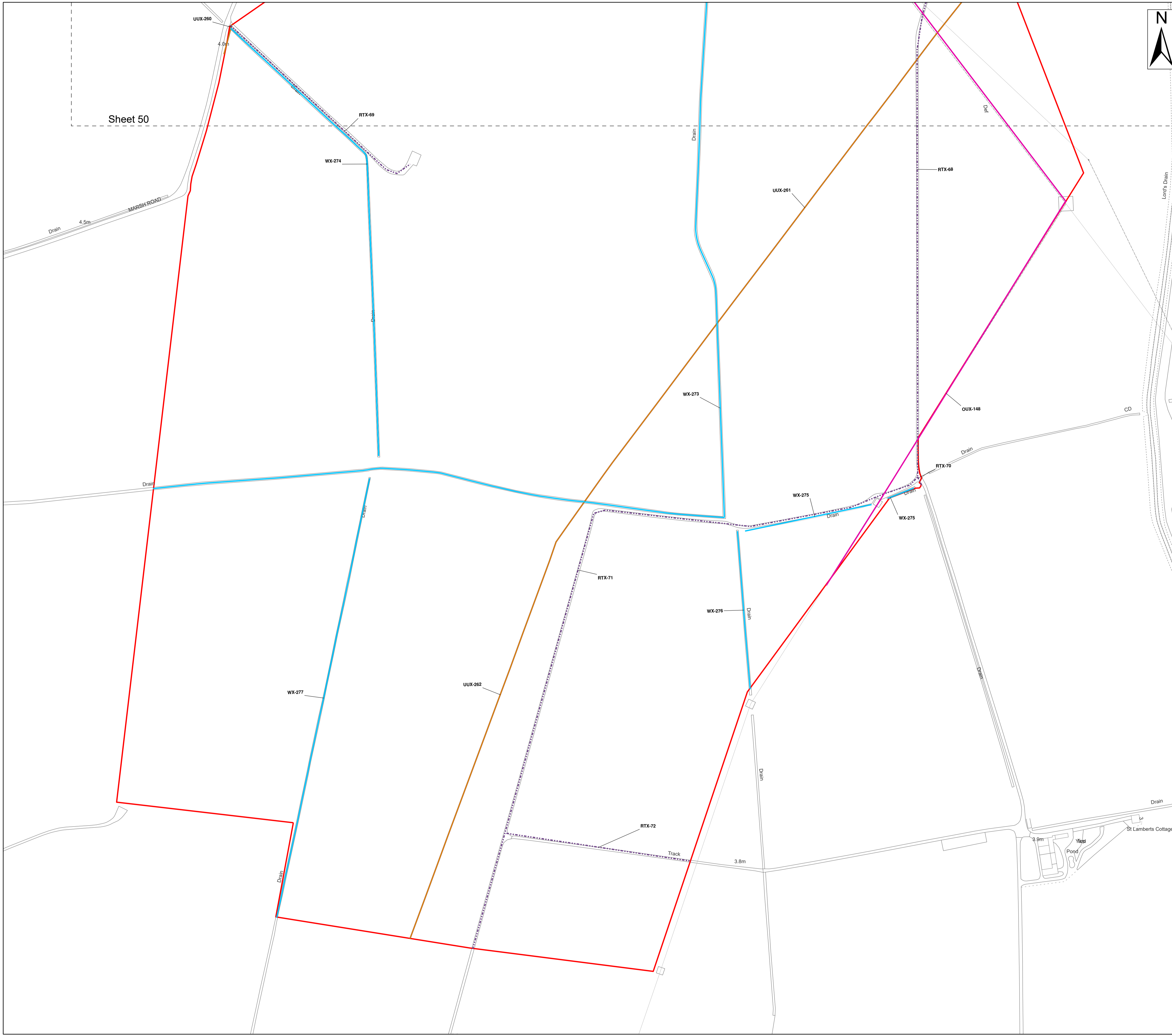
Outer Dowsing Offshore Wind 2.18 Onshore Crossing Plan DCO Application

Drawing No: PP1-ODOW-DEV-CS-PLN-0028

Drawing: 50 of 51 Page Size: A1

| Rev No: | Date | Description | Drawn | Checked | Approved |
|---------|------------|-----------------------|----------|---------|----------|
| 1.0 | 14.03.2024 | DCO Application Issue | SLR/ODOW | ODOW | ODOW |
| | | | | | |

This document may only be used for the purpose for which it was commissioned and in accordance with the terms of engagement for that commission. Unauthorised use of this document in any form whatsoever is prohibited.



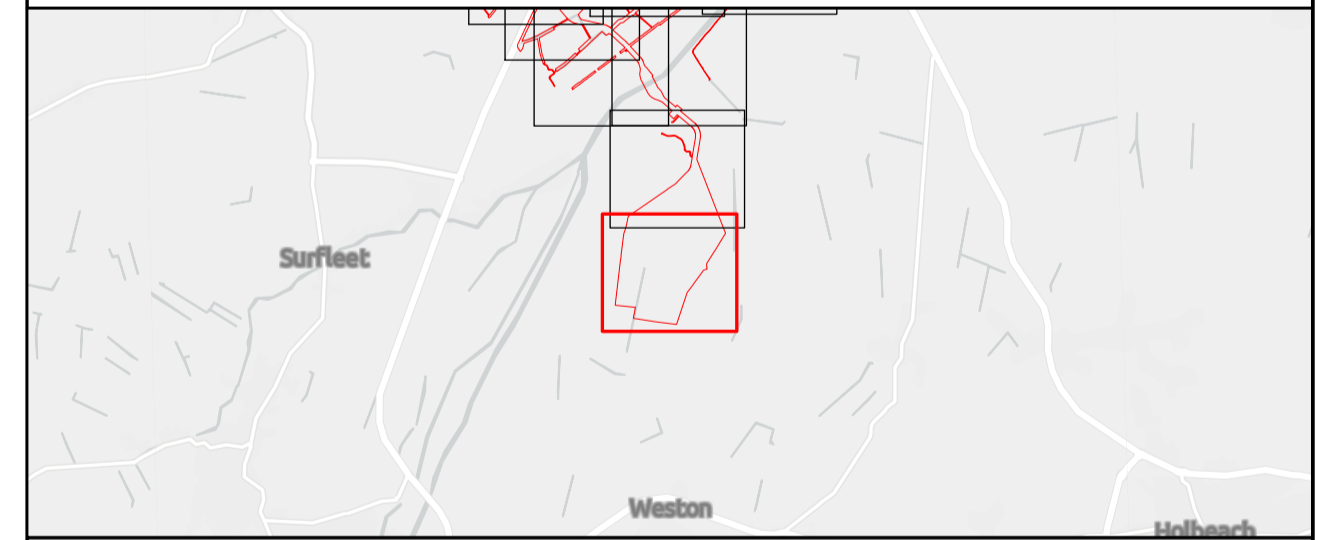
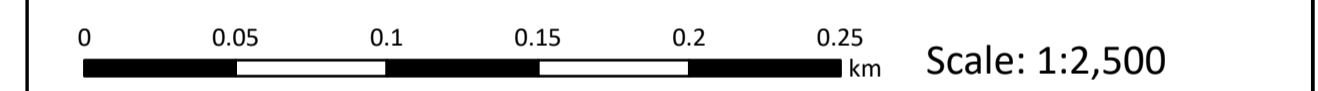
- Legend**
- Order Limits
 - Ordinary Watercourse Crossing (WX)
 - Local Road or Access Track Crossing (RTX)
 - Overhead Utilities Crossing (OUX)
 - Underground Utilities Crossing (UUX)
 - Sheet Extent

Note:
 The Project notes that planning application H16-0293-15 is for a second pipeline in the vicinity of Crossing IDs UUX-261 and UUX-262 and understand that this pipeline was installed and is operational however the utility data procured only shows a single asset in the vicinity. The Applicant will contact the asset owners to seek confirmation and if necessary obtain as built plans.

Source:
 Contains Esri Community Maps Contributors, Esri UK, Esri, TomTom, Garmin, Foursquare, GeoTechnologies, Inc, METI/NASA, USGS, Esri UK, Esri, TomTom, Garmin, Foursquare, GeoTechnologies, Inc, METI/NASA, USGS.
 Based upon the Ordnance Survey Map with the sanction of the controller of HM Stationery Office. Crown Copyright Reserved. © OS Licence No. 0100031673

| | |
|--------|------------------------------|
| Notes: | Status: Application issue |
|--------|------------------------------|

Onshore Coordinate System
 Datum: OSGB 1936
 Spheroid: Airy 1830
 Projection: British National Grid
 Central Meridian: 2 W
 Vertical Reference: Newlyn



Outer Dowsing Offshore Wind 2.18 Onshore Crossing Plan DCO Application

Drawing No: PP1-ODOW-DEV-CS-PLN-0028

| Drawing: 51 of 51 | | | Page Size: A1 | | |
|-------------------|------------|-----------------------|---------------|---------|----------|
| Rev No: | Date | Description | Drawn | Checked | Approved |
| 1.0 | 14.03.2024 | DCO Application Issue | SLR/ODOW | ODOW | ODOW |
| | | | | | |

This document may only be used for the purpose for which it was commissioned and in accordance with the terms of engagement for that commission. Unauthorised use of this document in any form whatsoever is prohibited.